

The Jockey Club CPS Limited

Central Police Station Conservation
and Revitalisation Project:
Second Annual EM&A Review Report
(1 November 2012 to 31 October
2013)

Issue Date: February 2014

Environmental Resources Management

16/F

DCH Commercial Centre
25 Westlands Road
Quarry Bay, Hong Kong
Telephone: (852) 2271 3000
Facsimile: (852) 2723 5660
E-mail: post.hk@erm.com
<http://www.erm.com>

The Jockey Club CPS Limited

Central Police Station Conservation
and Revitalisation Project:
Second Annual EM&A Review Report
(1 November 2012 to 31 October
2013)

Issue Date: February 2014

Reference 0095646

For and on behalf of	
ERM-Hong Kong, Limited	
Approved by:	Frank Wan
Signed:	
Position:	Partner
Certified by:	
	(Environmental Team Leader – Winnie Ko)
Date:	26 February 2014

This report has been prepared by ERM-Hong Kong, Limited with all reasonable skill, care and diligence within the terms of the Contract with the client, incorporating our General Terms and Conditions of Business and taking account of the resources devoted to it by agreement with the client.

We disclaim any responsibility to the client and others in respect of any matters outside the scope of the above.

This report is confidential to the client and we accept no responsibility of whatsoever nature to third parties to whom this report, or any part thereof, is made known. Any such party relies on the report at their own risk.

Your ref. 0095646_let_Atkins_20140303 Second Annual EM&A Report.doc
Our ref. 5121189/OC059/SO

Date: 3 March 2014

By Email and Post

ERM-Hong Kong Limited,
16/F DCH Commercial Centre,
25 Westlands Road,
Quarry Bay,
Hong Kong

Attn: Ms Winnie Ko

Dear Winnie,

**Central Police Station Conservation and Revitalization Project
Verification of Second Annual EM&A Report**

We refer to your letter dated 3 March 2014 regarding the Second Annual EM&A Report. Atkins China Ltd. verifies, in the capacity of Independent Environmental Checker, that the report, in principle, conforms the requirements provided in Section 10.5 of the EM&A Manual.

**Yours sincerely,
For Atkins China Ltd.**



**Sharifah Or
Independent Environmental Checker**

c.c. HKJC – Mr. Kenneth Lee,
Rocco Design Architect – Mr. Charles Kung,

By Email
By Email

CONTENTS

	<i>EXECUTIVE SUMMARY</i>	<i>I</i>
<i>1</i>	<i>INTRODUCTION</i>	<i>1</i>
<i>1.1</i>	<i>PURPOSE OF THE REPORT</i>	<i>1</i>
<i>1.2</i>	<i>STRUCTURE OF THE REPORT</i>	<i>1</i>
<i>2</i>	<i>PROJECT INFORMATION</i>	<i>3</i>
<i>2.1</i>	<i>BACKGROUND</i>	<i>3</i>
<i>2.2</i>	<i>SITE DESCRIPTION</i>	<i>3</i>
<i>2.3</i>	<i>CONSTRUCTION ACTIVITIES</i>	<i>3</i>
<i>2.4</i>	<i>CONSTRUCTION PROGRAMME</i>	<i>6</i>
<i>2.5</i>	<i>PROJECT ORGANISATION AND MANAGEMENT STRUCTURE</i>	<i>6</i>
<i>2.6</i>	<i>STATUS OF ENVIRONMENTAL APPROVAL DOCUMENTS</i>	<i>6</i>
<i>3</i>	<i>ENVIRONMENTAL MONITORING REQUIREMENTS</i>	<i>9</i>
<i>3.1</i>	<i>NOISE MONITORING</i>	<i>9</i>
<i>3.2</i>	<i>CULTURAL HERITAGE</i>	<i>11</i>
<i>3.3</i>	<i>LANDSCAPE AND VISUAL MONITORING</i>	<i>12</i>
<i>3.4</i>	<i>ENVIRONMENTAL REQUIREMENTS IN CONTRACT DOCUMENTS</i>	<i>12</i>
<i>4</i>	<i>IMPLEMENTATION STATUS ON ENVIRONMENTAL MITIGATION MEASURES</i>	<i>13</i>
<i>5</i>	<i>MONITORING RESULTS</i>	<i>14</i>
<i>5.1</i>	<i>NOISE</i>	<i>14</i>
<i>5.2</i>	<i>LANDSCAPE AND VISUAL MONITORING</i>	<i>14</i>
<i>5.3</i>	<i>CULTURAL HERITAGE</i>	<i>16</i>
<i>5.4</i>	<i>WASTE MANAGEMENT</i>	<i>18</i>
<i>5.5</i>	<i>EFFECTIVENESS OF MITIGATION MEASURES AND MONITORING</i>	<i>19</i>
<i>6</i>	<i>ENVIRONMENTAL SITE INSPECTION</i>	<i>20</i>
<i>7</i>	<i>ENVIRONMENTAL NON-CONFORMANCE</i>	<i>22</i>
<i>8</i>	<i>REVIEW OF THE EM&A DATA AND EIA PREDICTIONS</i>	<i>23</i>
<i>8.1</i>	<i>NOISE</i>	<i>23</i>
<i>8.2</i>	<i>WASTE MANAGEMENT</i>	<i>23</i>
<i>8.3</i>	<i>SUMMARY OF REVIEW</i>	<i>24</i>
<i>9</i>	<i>CONCLUSIONS</i>	<i>25</i>

LIST OF TABLES

Table 2.1	<i>Summary of Construction Activities undertaken in this Reporting Period</i>
Table 2.2	<i>Summary of Environmental Licensing, Notification and Permit Status</i>
Table 3.1	<i>Construction Phase Noise Monitoring Locations</i>
Table 3.2	<i>Noise Monitoring Equipment</i>
Table 3.3	<i>Action and Limit Levels for Construction Noise Monitoring</i>
Table 3.4	<i>Alert, Alarm and Action (AAA) Levels for Vibration Monitoring</i>
Table 3.5	<i>Event and Action Plan for vibration monitoring</i>
Table 4.1	<i>Status of Required Submissions</i>
Table 5.1	<i>Findings of Monthly Tree Inspection in the Reporting Period</i>
Table 5.2	<i>Summary of Vibration Monitoring for Trial Piling and Piling Works</i>
Table 5.3	<i>Summary of Vibration Monitoring for Other Construction Works</i>
Table 5.4	<i>Quantities of Waste Generated from the Project</i>
Table 7.1	<i>Summary of Complaint Received</i>
Table 8.1	<i>Comparison of Construction Noise Standard and Noise Monitoring Results</i>
Table 8.2	<i>Quantity of Actual Amount of C&D Materials, General Wastes and Chemical Wastes Generated and EIA Estimation</i>

LIST OF ANNEXES

Annex A	<i>Locations of Works Areas and the Surroundings</i>
Annex A1	<i>Project Location</i>
Annex A2	<i>Declared Monuments within the Project Site</i>
Annex A3	<i>Site Layout Plan marked with Works</i>
Annex B	<i>Project Organization Chart and Contact Detail</i>
Annex C	<i>Locations of Noise Monitoring Stations and Noise Sensitive Receivers</i>
Annex D	<i>Calibration Reports for Calibrators and Sound Level Meters</i>
Annex E	<i>Event/Action Plans for Noise</i>
Annex F	<i>Summary of Implementation Status</i>
Annex G	<i>Noise Monitoring Results</i>
Annex H	<i>Construction Programme of the Project</i>
Annex I	<i>Waste Flow Table</i>
Annex J	<i>Environmental Complaint, Enquiry, Environmental Summons and Prosecution Log</i>
Annex K	<i>Records of Vibration Monitoring for Trial Piling and Pipe / Bored Piling Works</i>
Annex L	<i>Records of Vibration Monitoring for Other Construction Works</i>
Annex M	<i>A Summary of Current Condition of Character Defining Elements</i>

EXECUTIVE SUMMARY

The construction works of **Central Police Station Conservation and Revitalisation Project** commenced on 24 October 2011. This is the second annual Environmental Monitoring and Audit (EM&A) review report summarising the EM&A works carried out during the period from 1 November 2012 and 31 October 2013 in accordance with the EM&A Manual.

Environmental Monitoring and Audit Progress

A summary of the monitoring activities undertaken in this reporting period is listed below:

- Construction Noise Monitoring during normal weekdays at each monitoring station 63 times
- Joint Environmental Site Inspection 12 times
- Joint Heritage Site Inspection 12 times
- Landscape & Visual Monitoring 12 times
- Tree Inspection 12 times
- Vibration monitoring for trial piling works 80 times
- Vibration monitoring for pipe/bored piling works 1,086 times
- Vibration monitoring for other construction works 679 times

Noise

63 sets of 30-minute construction noise measurements were carried out at each of the monitoring stations (NM2 and NM6) during normal weekdays of the reporting period. Four exceedances of Action Level of construction noise (complaints received) were recorded during the reporting period. No exceedance of Limit Level of construction noise was recorded.

Cultural Heritage

80 vibration measurement events for trial piling works and 1,086 vibration measurement events for pipe/bored piling works were undertaken during the reporting period. Additionally, a total of 679 numbers of vibration monitoring events for underpinning, strengthening and structural alteration works at Blocks 1, 8, 11 and 14 were carried out throughout the reporting period.

No exceedance of Alert, Alarm and Action Levels of vibration was recorded during the reporting period.

Twelve monthly joint heritage site inspections were conducted and the Contractor has generally implemented the necessary protection measures as recommended.

Landscape & Visual

Landscape and visual monitoring has commenced since October 2011 on a monthly basis. Twelve monthly tree inspections have been conducted by the

arborist during the reporting period. Most recommended actions have been performed by the Contractor as advised in the reporting period.

Waste Management

Wastes generated from this Project include inert construction and demolition (C&D) materials and non-inert C&D materials. 20,453.68 tonnes of inert C&D materials and 1,906.74 tonnes of non-inert C&D materials were generated during the reporting period. The non-inert C&D materials and general refuse generated from the Project were disposed of at the SENT Landfill. 128,219 kg of metals and 791 kg of paper/cardboard packaging waste were produced and sent to recyclers for recycling. No plastics waste was produced during the reporting period. 310 kg of solid chemical waste and 12 L of liquid chemical waste were generated and collected by licenced chemical waste collector during the reporting period.

Environmental Site Inspection

Twelve joint environmental site inspections were carried out by the representatives of the Contractor, the IEC and the ET during the reporting period. The Contractor has generally implemented the mitigation measures as recommended.

Environmental Exceedance/Non-conformance/Compliant/Summons and Prosecution

Four exceedances of the Action Level of construction noise (complaints received) were recorded during the reporting period. No exceedance of the Limit Level of construction noise was recorded at designated monitoring stations during the reporting period.

No exceedance of the Alert, Alarm and Action Levels of vibration was recorded during the reporting period.

No enquiry was received during the reporting period.

No non-compliance event was recorded during the reporting period.

Four complaints were received during the reporting period.

No summons/prosecutions were received in this reporting period.

ERM-Hong Kong, Limited (ERM) was appointed by the Jockey Club CPS Limited (the CPS Ltd) as the Environmental Team (ET) to undertake the Environmental Monitoring and Audit (EM&A) programme for the **Central Police Station Conservation and Revitalisation Project** (the Project).

1.1 PURPOSE OF THE REPORT

This is the second annual EM&A review report, which summarises the impact monitoring results and audit findings for the EM&A programme during the first year of the construction period from 1 November 2012 to 31 October 2013.

1.2 STRUCTURE OF THE REPORT

The structure of the report is as follows:

Section 1 : Introduction

details the scope and structure of the report.

Section 2 : Project Information

summarises background and scope of the Project, site description, project organization and contract details, construction programme, the construction works undertaken and the status of Environmental Permit(s)/License(s) during the reporting period.

Section 3 : Environmental Monitoring Requirements

summarises the monitoring parameters, monitoring programmes, monitoring methodologies, monitoring frequency, monitoring locations, Action and Limit Levels, Event/ Action Plans, environmental mitigation measures as recommended in the EIA report, and relevant environmental requirements.

Section 4 : Implementation Status on Environmental Mitigation Measures

summarises the implementation of environmental protection measures during the reporting period.

Section 5 : Monitoring Results

summarises the monitoring and waste management results obtained in the reporting period.

Section 6 : Environmental Site Inspection

summarises the audit findings of the monthly site inspections undertaken within the reporting period.

- Section 7 : **Environmental Non-conformance**
summarises any monitoring exceedance, environmental complaints and environmental summons received within the reporting period.
- Section 8 : **Review of the EM&A Data and EIA Predictions**
compares the monitoring data and waste quantity against predictions in the approved Project EIA report.
- Section 9 : **Conclusions**

2 PROJECT INFORMATION

2.1 BACKGROUND

The Chief Executive (CE)'s 2007-2008 Policy Address highlighted revitalisation as the guiding principle of heritage conservation and the Project was among one of the specific proposals put forward by the CE in the same Policy Address. At the meeting of the Executive Council (ExCo) on 15 July 2008, the ExCo advised and the CE ordered that Government should enter into a partnership with the Hong Kong Jockey Club (HKJC) in the form of an agreement (or agreements) to take forward the conservation and revitalisation of the CPS project based on various guiding parameters. The Project is now being undertaken in partnership with the Development Bureau of the HKSAR Government. The HKJC has taken on board the decision at the ExCo meeting and further investigated the design and implementation of the Project. The Project is now implemented by the CPS Limited.

2.2 SITE DESCRIPTION

The location of the Project Site is shown in *Annex A1*. The Site is bounded by Hollywood Road to the north, Arbuthnot Road to the east, Chancery Lane to the south and Old Bailey Street to the west.

The Site comprises three Declared Monuments designated under the *Antiquities and Monuments Ordinance* in 1995. They are:

- Central Police Station;
- Former Central Magistracy; and
- Victoria Prison Compound.

They are collectively named the Central Police Station (CPS). *Annex A2* shows the location of the Declared Monuments within CPS and the buildings within the CPS.

2.3 CONSTRUCTION ACTIVITIES

A summary of the major construction activities undertaken in this reporting period is shown in *Table 2.1*.

Table 2.1 Summary of Construction Activities undertaken in this Reporting Period

Construction Activities Undertaken
<i>1st Quarter</i>
<ul style="list-style-type: none"> • Trial pile loading test near Block 14; • Demolition, underpinning and excavation works at Block 8; • Ground improvement (grouting) works at Block 14 and Block 17; • Construction of pipe pile walls and bored pile walls at Old Bailey Wing (Block 50); • Metal scaffolding erection at Block 11 and Block 12; • Protection works of Tree 5; • Air duct and E&M removal works at Block 1; • Structural open up investigation at Block 17; • General strip out works at Block 1; • Pre-drilling works at Block 8, Block 17, Old Bailey Wing and Arbuthnot Wing; • Archaeological Watch Brief works at Arbuthnot Wing; • Grouting works at Parade Ground; • Demolition of northeast corner toilet and ground floor slab at Block 17; • Structural addition and alteration works at Block 1; • Furniture strip out works at Block 11 and Block 12; and • Construction of pipe pile wall at Parade Ground.
<i>2nd Quarter</i>
<ul style="list-style-type: none"> • Construction of pipe pile wall and bored pile wall at Old Bailey Wing; • Ground improvement works at lower ground floor at Block 14; • Interior demolition of ground floor slab at Block 17; • General / Furniture strip out works at Block 1, Block 6, Block 7, Block 10, Block 11, Block 12, Block 13, Block 14 and Block 17; • Demolition works at Block 1; • Construction of new reinforced concrete slab at Block 1; • Furniture strip out works at Block 10 and Block 13; • Construction of pipe pile wall at Parade Ground; • Break up of concrete slab at Parade Ground; • Preservation by Record at Parade Ground; • Removal of existing roof tiles at Block 1; • Paint removal on timber elements and interior wall at Block 1; • Strengthening works to the underground tunnel at Block 1; • Underpinning work at Block 1; • Trial pit excavation at Barrack Lane; • External paint mock up at Block 1, Block 3 and Block 4; • External rainwater pipe removal for Block 1, Block 11 and Block 12; • Repair works to existing window, door frames, floor board at Block 1; • Removal works of window metal bars and foldable gates at Block 1; and • Foundation pile at Old Bailey Wing, Arbuthnot Wing, Block 8 and Block 17.
<i>3rd Quarter</i>

-
- Construction of bored pile wall and foundation piles at Old Bailey Wing;
 - Ground improvement works at lower ground floor at Block 14;
 - General strip out works at Block 2, Block 3, Block 6, Block 7, Block 10, Block 11, Block 12, Block 13, Block 14 and Block 17;
 - Structural addition and alteration works at Block 1;
 - Roof tiling preparation works at Block 1;
 - Demolition works at Block 3, Block 11 and Block 12;
 - New structure construction at Block 11;
 - Proof drill for grouting works at Block 14;
 - Timber loading test at Block 3, Block 10, Block 13 and Block 14;
 - Underpinning works at Block 14;
 - Demolition of ground slab at Block 10 and Block 13;
 - Excavation and lateral support works at Parade Ground;
 - Foundation pile at Old Bailey Wing, Arbuthnot Wing, Block 8 and Block 17;
 - Erection of loading test platform at Arbuthnot Wing;
 - Loading test to trial working pile at Arbuthnot Wing;
 - Removal of loading test platform at Arbuthnot Wing;
 - Timber doors and windows repair works at Block 1, Block 3, Block 4, Block 6 and Block 7;
 - E&M installation at Block 1;
 - Full load test to masonry wall to Block 2, Block 3, Block 4, Block 9, Block 10, Block 13 and Block 15; and
 - Additional bored hole at Old Bailey Street;
 - Additional inclined drilled holes at revetment wall R55 at Old Bailey Street;
 - External scaffolding erection at Block 2, Block 3, Block 4, Block 6, Block 7, Block 9 and Block 10.

4th Quarter

- General strip out works at Block 2, Block 3, Block 4, Block 9, Block 10, Block 13 and Block 15 and Block 19;
 - Structural addition and alteration works at Block 1 and Block 13;
 - Roof tiling replacement works at Block 1 and Block 6;
 - Demolition works at Block 2, Block 3, Block 6, Block 7, Block 11, Block 12, Block 14, Block 15 and Block 19;
 - New structure construction at Block 11 and Block 15;
 - Underpinning works at Block 1, Block 3 and Block 14;
 - External and lateral support for cost plus at Block 10 and Block 13;
 - Demolition of ground slab at Block 10 and Block 13;
 - E&M opening at Block 6 and Block 7;
 - Revetment wall strengthening of R175 and R806;
 - Second masonry load test at Block 4;
 - Basement construction at Parade Ground;
 - Construction of manhole SMH22 (Block 10 and Block 13) for cost plus;
 - Excavation and lateral support works at Parade Ground;
 - Timber doors and windows repair works at Block 1, Block 3, Block 4, Block 6 and Block 7;
 - E&M installation at Block 1;
 - External scaffolding erection at Block 2, Block 4, Block 7 and Block 9;
 - Old Bailey Wing piling works (Block 50) and Arbuthnot Wing (Block 51) load test preparation;
 - Old Bailey Wing pump well installation and test;
 - Removal of non-structural infill wall at Block 17;
 - Shaft grouted mini piles at Block 8; and
 - Second masonry wall load test at Block 4.
-

2.4 CONSTRUCTION PROGRAMME

The most updated construction programme for the Project is presented in *Annex H*.

2.5 PROJECT ORGANISATION AND MANAGEMENT STRUCTURE

The Project organization chart, hotline number and contact details are shown in *Annex B*.

2.6 STATUS OF ENVIRONMENTAL APPROVAL DOCUMENTS

A summary of the relevant permits, licences, and/or notifications on environmental protection for this Project since the granting of the EP in April 2011 is presented in *Table 2.2*.

Table 2.2 Summary of Environmental Licensing, Notification and Permit Status

Permit/ Licences/ Notification	Reference	Validity Period	Remarks
Environmental Permit (EP)	EP-408/2011	-	superseded by EP-408/2001/A
	EP-408/2011/A	-	superseded by EP-408/2001/B
	EP-408/2011/B	Throughout the Contract	Permit granted on 22 March 2012
Notification of Construction Works as required under <i>Air Pollution Control (Construction Dust) Regulation</i>	Ref. No. 332920	Throughout the Contract	-
Registration of Waste Producer under <i>Waste Disposal Ordinance</i>	Waste Producer No.: 5213-122-G2347-25	Throughout the Contract	-
Effluent Discharge License under <i>Water Pollution Control Ordinance</i>	License No. WT00010633-2011	21 Oct 2011 - 31 Oct 2016	-
Notification of Commencement of Asbestos Abatement Work under <i>Air Pollution Control Ordinance</i>	-	Throughout the Contract	EPD's letter (EPD's ref.: (5) in EPAC/A/4/000/23 3 II) dated 2 December 2011 satisfied that the content of the asbestos abatement plan (Report No.: 0210/11/ED/0078A) is in accordance with the APCO
Approval of Asbestos Abatement Work (Phase 2)	-	Earliest commencement date on 26 January 2012.	EPD's letter (EPD's ref.:() in EPAC/A/4/000/23 3) dated 18 January 2012.
Construction Noise Permit (CNP)	GW-RS0734-12	11 July 2012 at 0200 hours to 2 August 2012 at 0400 hours	Expired.
	GW-RS0839-12	13 August 2012 at 1900 hours to 31 December 2012 at 0700 hours	Expired.
	GW-RS1162-12	1 December 2012 at 0000 hours to 28 March 2013 at 0600 hours	Expired.
	GW-RS0113-13	1 February 2013 at 0200 hours to 31 May 2013 at 0400 hours	Expired.

GW-RS1301-12	2 January 2013 at 1900 hours to 29 June 2013 at 2300 hours	Expired.
GW-RS0084-13	24 January 2013 at 1900 hours to 29 June 2013 at 0700 hours	Expired.
GW-RS0638-13	16 June 2013 at 0700 hours to 15 September 2013 at 1900 hours	Expired.
GW-RS0901-13	14 August 2013 at 0000 hours to 31 October 2013 at 0600 hours	Expired.
GW-RS0714-13	29 June 2013 at 1900 hours to 28 December 2013 at 2400 hours	-
GW-RS0745-13	5 July 2013 at 1900 hours to 30 December 2013 at 2300 hours	-
GW-RS1110-13	7 October 2013 at 0200 hours to 31 December 2013 at 0400 hours	-

3.1 NOISE MONITORING

3.1.1 Monitoring Location

The construction noise monitoring locations are given in *Table 3.1* and shown in *Annex C*.

Table 3.1 Construction Phase Noise Monitoring Locations

Monitoring Location	Proposed Construction Noise Monitoring Station			
	ID in EM&A Manual	ID	Type of Measurement	Remark
Rooftop of Ho Fook Building	N2	NM2	Façade	-
Rooftop of Chancery Mansion	---	NM6	Façade	Accesses to the original proposed monitoring location in the EM&A Manual, Chancery House (N5), were rejected; alternative location of Chancery Mansion (N6), were therefore proposed and approved by the Authorised Person (AP), the Independent Environmental Checker (IEC) and EPD.

The noise sensitive receivers are also shown in *Annex C*.

3.1.2 Monitoring Parameters, Frequency and Programme

Weekly construction noise monitoring was conducted in accordance with the requirements stipulated in the EM&A Manual.

The construction noise levels were measured in terms of A-weighted equivalent continuous sound pressure level (L_{eq}) in decibels dB(A). $L_{eq(30min)}$ were used as the monitoring parameter for the time period in between 0700 – 1900 hours on normal weekdays. Supplementary information for data auditing, two statistical sound levels L_{10} and L_{90} ; the levels exceeded for 10 and 90 percent of the time respectively, were also recorded during the monitoring for reference. The measured noise levels were logged in every 5 minutes throughout the impact monitoring period.

3.1.3 Monitoring Equipment and Methodology

Construction noise measurements were conducted in accordance with the calibration and measurement procedures as stated in *Annex – General Calibration and Measurement Procedures of Technical Memorandum on Noise from Construction Work other than Percussive Piling (GW-TM)* issued under the *Noise Control Ordinance (NCO) (Cap 400)*.

The sound level meters and calibrator used for the noise measurement, as listed in *Table 3.2*, complies with IEC 651: 1979 and 804:1985 (Type 1) specification. The calibration certificates of the sound level meters are included in *Annex D*.

Table 3.2 *Noise Monitoring Equipment*

Monitoring Stations	Monitoring Equipment (Sound Level Meter and Calibrator)
NM2, NM6	<u>Calibrator</u> Rion NC-73 (S/N 10997142, S/N 10786708) CEL 120 (S/N 3421612) <u>Sound Level Meter</u> Rion NL-31 (S/N 00603867; S/N 00410224)

Immediately prior to and following the noise measurements, the accuracy of the measurement equipment was checked using an acoustic calibrator generating a known sound pressure level at a known frequency.

Measurements were accepted as the calibration level from before and after the noise measurement agree to within 1.0 dB.

3.1.4 *Event / Action Plan*

Table 3.3 *Action and Limit Levels for Construction Noise Monitoring*

Noise Monitoring Location	Action Level	Limit Level, $L_{eq(30mins), dB(A)}$	Remark
NM2, NM6	When one documented complaint is received from any one of the sensitive receivers	75 (note)	Applicable during 0700 – 1900 hours on normal weekdays.

Notes:

- Acceptable Noise Levels for Area Sensitivity Rating of A/B/C. Limit Level is reduced to 70dB(A) for schools and 65dB(A) during school examination periods.
- If works are to be carried out during restricted hours, the conditions stipulated in the CNP issued by the NCA have to be followed.

The Event / Action Plan (EAP) for noise monitoring is presented in *Annex E*.

3.1.5 *Mitigation Measures*

The mitigation measures in accordance with the EP, EIA and EM&A Manual and their implementation status are presented in *Annex F*.

3.2 CULTURAL HERITAGE

3.2.1 Vibration Monitoring

In accordance with the EM&A Manual, vibration monitoring is required and the vibration control limits and vibration monitoring proposal are defined by a specialist for AMO's approval.

Baseline Monitoring

A set of initial readings should be recorded prior to commencement of each stage of demolition works or trial piling works. The baseline vibration monitoring should be conducted for duration of 5 minutes on the measurement day(s) at each vibration monitoring location.

Vibration Monitoring for Demolition Works

There are five phases/stages of vibration monitoring to be carried out for demolition works, namely Initial Reading Phase, Monitoring Stage 1, Monitoring Stage 2, Monitoring Stage 3 and Monitoring Stage 4. The vibration monitoring should be conducted for duration of 5 minutes on the days with demolition works at each vibration monitoring location.

Vibration Monitoring for Trial Piling and Pipe/Bored Piling Works

Vibration monitoring for trial piling works and pipe/bored piling works is required. The monitoring location is shown in *Annex K*. The vibration monitoring should be conducted for duration of 5 minutes on the days with trial piling works or pipe/bored piling works at each vibration monitoring location.

Vibration Monitoring for Other Construction Works

Vibration monitoring for specific construction works other than demolition works, trial piling works and pipe/bored piling works is also required in accordance with Building Department's requirement. The monitoring location is shown in *Annex L*. The number and location of monitoring location will depend on the location of the specific construction works. The vibration monitoring should be conducted for duration of 5 minutes on a daily basis (working day) at each vibration monitoring location.

Alert, Alarm and Action Levels

The Alert, Alarm and Action (AAA) Levels are to be implemented during the vibration monitoring and shown in *Table 3.4*.

Table 3.4 *Alert, Alarm and Action (AAA) Levels for Vibration Monitoring*

Instrument Type	Item Monitored	Alert Level	Alarm Level	Action Level
Vibration Monitoring	Horizontal Movement	2.0 mm/s	2.5 mm/s	3.0 mm/s

The Event / Action Plan (EAP) for vibration monitoring is shown in *Table 3.5*.

Table 3.5 *Event and Action Plan for Vibration Monitoring*

Events	Action
Exceedance of Alert Level	Notify Management Contractor
Exceedance of Alarm Level	Notify Authorised Person/ Resident Engineer
Exceedance of Action Level	Cease Works and submit mitigation

3.2.2 *Mitigation Measures*

Cultural heritage mitigation measures in accordance with the EP, EIA and EM&A Manual were implemented by the Contractor and the implementation status is given in *Annex F*.

3.3 *LANDSCAPE AND VISUAL MONITORING*

In accordance with the EM&A Manual, inspections of affected trees were conducted by an experienced and appropriately trained arborist. All irregularities that deviate from the recommended tree protection measures or could impose deleterious impacts on the protected trees were reported. Besides, implementation of mitigation measures for landscape and visual resources recommended in the EIA Report were also monitored during the site inspection.

3.3.1 *Mitigation Measures*

Landscape and visual mitigation measures in accordance with the EP, EIA and EM&A Manual were implemented by the Contractor and the implementation status is given in *Annex F*.

3.4 *ENVIRONMENTAL REQUIREMENTS IN CONTRACT DOCUMENTS*

The environmental requirements as specified in the contract documents were reviewed and were covered in the EIA's requirements.

IMPLEMENTATION STATUS ON ENVIRONMENTAL MITIGATION MEASURES

The Contractor has generally implemented the environmental mitigation measures and requirements as stated in the EIA Report, EM&A Manual, EP and the contract documents. The implementation status during the reporting period is summarised in *Annex F*.

Status of required submissions under the EP during the reporting period is presented in *Table 4.1*.

Table 4.1 *Status of Required Submissions*

	Submission	Submission Date
<i>EP Condition</i>		
Conditions 3.4	• Twelfth Monthly EM&A Report	14 November 2012
	• Thirteenth Monthly EM&A Report	17 December 2012
	• Fourteenth Monthly EM&A Report	14 January 2013
	• Fifteenth Monthly EM&A Report	8 February 2013
	• Sixteenth Monthly EM&A Report	14 March 2013
	• Seventeenth Monthly EM&A Report	15 April 2013
	• Eighteenth Monthly EM&A Report	14 May 2013
	• Nineteenth Monthly EM&A Report	17 June 2013
	• Twentieth Monthly EM&A Report	15 July 2013
	• Twenty-first Monthly EM&A Report	14 August 2013
	• Twenty-second Monthly EM&A Report	13 September 2013
	• Twenty-third Monthly EM&A Report	16 October 2013
<i>EM&A Manual</i>		
Section 10.4	• Fourth Quarterly EM&A Report	12 December 2012
	• Fifth Quarterly EM&A Report	13 March 2013
	• Sixth Quarterly EM&A Report	10 June 2013
	• Seventh Quarterly EM&A Report	30 August 2013

5.1 NOISE

A total of 63 sets of 30-minute construction noise measurements were carried out at each monitoring station, NM2 and NM6, during normal weekdays of the reporting period. The monitoring results together with graphical presentations are presented in *Annex G*. The local impacts observed near the monitoring stations of NM2 and NM6 were summarised below:

- NM2: construction noise from activities in the Project Site and traffic noise from Old Bailey Street.
- NM6: construction noise from activities in the Project Site and traffic noise from Chancery Lane.

No exceedance of Limit level of construction noise was recorded during the reporting period. Four exceedances of Action Level of noise (complaints received) were recorded. Investigations of the exceedances are presented in *Annex J*.

5.2 LANDSCAPE AND VISUAL MONITORING

Monthly tree inspections were conducted by the arborist during the reporting period and key findings and recommendations are summarised in *Table 5.1*.

Table 5.1 Major Findings of Monthly Tree Inspections in the Reporting Period

Tree No.	Botanical Name	Overall Health Condition	Arborist's Observation / Recommendations
<i>1st Quarter (1 Nov 2012, 11 Dec 2012 and 30 Jan 2013)</i>			
Tree -5	<i>Mangifera indica</i>	Good	<ul style="list-style-type: none"> • To remove the defective branches and parasitic plant
Tree -6	<i>Aleurites moluccana</i>	Fair	<ul style="list-style-type: none"> • To check for any signs of new cracks weekly.
Tree-7	<i>Aleurites moluccana</i>	Fair	<ul style="list-style-type: none"> • To check for any signs of new crack weekly; • To remove the remaining drooping branches and leaves.
Tree-8	<i>Plumeria rubra</i>	Fair	<ul style="list-style-type: none"> • No further action required.
Tree-9	<i>Araucaria cunninghamia</i>	Fair	<ul style="list-style-type: none"> • To remove the undergrowth near the planter.
Tree-11	<i>Dracaena marginata</i>	Fair	<ul style="list-style-type: none"> • No further action required.
<i>2nd Quarter (21 Feb, 28 Mar and 30 Apr 2013)</i>			
Tree -5	<i>Mangifera indica</i>	Good	<ul style="list-style-type: none"> • No further action required.
Tree -6	<i>Aleurites moluccana</i>	Fair	<ul style="list-style-type: none"> • No further action required.
Tree-7	<i>Aleurites moluccana</i>	Fair	<ul style="list-style-type: none"> • No further action required.
Tree-8	<i>Plumeria rubra</i>	Fair	<ul style="list-style-type: none"> • No further action required.

Tree No.	Botanical Name	Overall Health Condition	Arborist's Observation / Recommendations
Tree-9	<i>Araucaria cunninghamia</i>	Fair	<ul style="list-style-type: none"> Sap flow was observed on the mid-trunk. Close monitoring is recommended.
Tree-11	<i>Dracaena marginata</i>	Fair	<ul style="list-style-type: none"> No further action required.
3rd Quarter (14 May, 3 Jun and 5 Jul 2013)			
Tree -5	<i>Mangifera indica</i>	Good	<ul style="list-style-type: none"> Part of the cordon zone has been used as a worker storage room. The Contractor was reminded to beware of potential chemical spillage; Planter should be cleaned regularly;
Tree -6	<i>Aleurites moluccana</i>	Fair	<ul style="list-style-type: none"> No further action required.
Tree-7	<i>Aleurites moluccana</i>	Fair	<ul style="list-style-type: none"> No further action required.
Tree-8	<i>Plumeria rubra</i>	Fair	<ul style="list-style-type: none"> No further action required.
Tree-9	<i>Araucaria cunninghamia</i>	Fair	<ul style="list-style-type: none"> Close monitoring of sap flow is recommended.
Tree-11	<i>Dracaena marginata</i>	Fair	<ul style="list-style-type: none"> Planter should be cleaned regularly; Sharp edge of the scaffold nearby has damaged the tree. The lower trunk should be protected with hessian cloth; Appropriate warning sign should be displayed in front of Tree-11.
4th Quarter (6 Aug, 2 Sep and 2 Oct 2013)			
Tree -5	<i>Mangifera indica</i>	Good	<ul style="list-style-type: none"> Planter should be cleaned regularly; Wounds were still on the lower trunk observed from the last reporting period. The lower trunk should be protected with hessian cloth; Appropriate warning sign should be displayed in front of Tree-5.
Tree -6	<i>Aleurites moluccana</i>	Fair	<ul style="list-style-type: none"> No further action required.
Tree-7	<i>Aleurites moluccana</i>	Fair	<ul style="list-style-type: none"> No further action required.
Tree-8	<i>Plumeria rubra</i>	Fair	<ul style="list-style-type: none"> No further action required.
Tree-9	<i>Araucaria cunninghamia</i>	Fair	<ul style="list-style-type: none"> No further action required.
Tree-11	<i>Dracaena marginata</i>	Fair	<ul style="list-style-type: none"> Planter should be cleaned regularly; Sharp edge of the scaffold nearby damaging the tree was still observed. The lower trunk should be protected with hessian cloth; Appropriate warning sign should be displayed in front of Tree-11.

Follow-up actions needed to be implemented were recommended to the Contractor and the status of the follow-up actions was reviewed during the subsequent monthly site inspections. Recommendations have generally been implemented by the Contractor during the reporting period.

5.3 CULTURAL HERITAGE

5.3.1 Vibration Monitoring

Trial piling / piling works

A summary of vibration monitoring for trial piling and piling works in the reporting period is presented in *Table 5.2*.

Table 5.2 Summary of Vibration Monitoring for Trial Piling and Piling Works

Month/ Date	Works Locations	Number of monitoring at monitoring station
Nov 2012	Trial piling works near Block 17	26
	Piling works at Block 50	26
Dec 2012	Trial piling works near Block 17	22
	Piling works at Block 50	22
Jan 2013	Trial piling works near Block 17	12
	Piling works at Block 50	26
Feb 2013	Construction of pipe pile walls at Parade Ground	20
	Construction of pipe pile walls at Block 50	20
	Shaft grouted pre-bored H-piles at Block 51	18
	Trial piling works near Block 17	3
Mar 2013	Construction of pipe pile walls at Parade Ground	24
	Construction of pipe pile walls at Block 50	24
	Shaft grouted pre-bored H-piles at Block 51	24
	Steel shear H-piles at Block 17	24
	Trial piling works near Block 17	4
Apr 2013	Construction of pipe pile walls at Parade Ground	24
	Foundation pile works at Block 8	24
	Construction of pipe pile walls at Block 50	24
	Shaft grouted pre-bored H-piles at Block 51	22
	Steel shear H-piles at Block 17	22
	Trial piling works near Block 17	4
May 2013	Construction of pipe pile walls at Parade Ground	25
	Foundation pile works at Block 8	25
	Construction of pipe pile walls at Block 50	25
	Shaft grouted pre-bored H-piles at Block 51	25
	Steel shear H-piles at Block 17	20
	Trial piling works near Block 17	5
Jun 2013	Construction of pipe pile walls at Parade Ground	24
	Foundation pile works at Block 8	24
	Construction of pipe pile walls at Block 50	24
	Shaft grouted pre-bored H-piles at Block 51	24
	Steel shear H-piles at Block 17	24
	Trial piling works near Block 17	4
Jul 2013	Construction of pipe pile walls at Parade Ground	26
	Foundation pile works at Block 8	26
	Construction of pipe pile walls at Block 50	26
	Shaft grouted pre-bored H-piles at Block 51	26

	Steel shear H-piles at Block 17	26
Aug 2013	Construction of pipe pile walls at Parade Ground	27
	Foundation pile works at Block 8	26
	Construction of pipe pile walls at Block 50	26
	Shaft grouted pre-bored H-piles at Block 51	26
	Steel shear H-piles at Block 17	26
Sep 2013	Construction of pipe pile walls at Parade Ground	24
	Block 8	24
	Construction of pipe pile walls at Block 50	24
	Shaft grouted pre-bored H-piles at Block 51	24
	Block 17	24
Oct 2013	Construction of pipe pile walls at Parade Ground	25
	Block 8	25
	Construction of pipe pile walls at Block 50	25
	Shaft grouted pre-bored H-piles at Block 51	25
	Block 17	21

The records of vibration monitoring for trial piling and piling works are shown in *Annex K*.

Other construction works

A summary of vibration monitoring for underpinning, strengthening and structural alteration works at Blocks 1, 8, 11 and 14 in the reporting period is presented in *Table 5.3*.

Table 5.3 Summary of Vibration Monitoring for Other Construction Works

Month/ Date	Works Locations	Number of monitoring at monitoring station
Nov 2012	Block 8	26
Dec 2012	Block 8	21
Jan 2013	Block 8	26
Feb 2013	Block 1	20
	Block 8	20
	Block 14	20
Mar 2013	Block 1	24
	Block 8	24
	Block 14	24
Apr 2013	Block 1	24
	Block 14	24
May 2013	Block 1	25
	Block 14	25
Jun 2013	Block 1	24
	Block 11	24
	Block 14	24
Jul 2013	Block 1	26
	Block 11	26
	Block 14	26
Aug 2013	Block 1	27
	Block 11	26
	Block 14	26
Sep 2013	Block 1	24
	Block 11	24
	Block 14	24
Oct 2013	Block 1	25
	Block 11	25

Month/ Date	Works Locations	Number of monitoring at monitoring station
	Block 14	25

The monitoring results for other construction works are presented in *Annex L*.

All monitoring results were below the Alert/ Alarm/ Action Levels throughout the first construction year.

5.3.2 *Heritage Site Audit*

Monthly heritage site audits were conducted by the Heritage Checker. Observations and recommendations were made to the Contractor during the site audit and follow-up actions were generally undertaken in the subsequent monthly site audit. Key site audit findings and recommendations for each month are summarised in *Annex M*.

A summary of the current condition of character defining elements, historic buildings and structures is contained in *Annex M*.

5.4 *WASTE MANAGEMENT*

Wastes generated from this Project include inert construction and demolition (C&D) materials and non-inert C&D materials. Non-inert C&D materials were made up of wastes such as general refuse, which were disposed of at the SENT landfill. With reference to relevant handling records and trip tickets of this Project, the quantities of different types of waste generated in the first construction year are summarised in *Table 5.4*. The summary of Waste Flow Table prepared by the Contractor is shown in *Annex I*.

Table 5.4 Quantities of Waste Generated from the Project

Month / Year	Quantity						
	C&D Materials (inert) (tonnes) (a)	C&D Materials (non-inert) (tonnes) (b)	Chemical Waste		Recycled materials		
			Liquid (L)	Solid (kg)	Paper/cardboard (kg)	Plastics (kg)	Metals (kg)
November 2012	843.86	47.44	0	0	0	0	5,650
December 2012	207.50	88.66	0	0	0	0	27,230
January 2013	273.64	276.17	0	0	172	0	8,120
February 2013	945.97	177.54	0	0	0	0	1,080
March 2013	1,236.96	230.55	0	0	164	0	11,300
April 2013	1,406.79	232.27	12	135	225	0	21,220
May 2013	2,679.91	176.68	0	0	62	0	17,286
June 2013	3,062.38	212.63	0	0	0	0	7,150
July 2013	3,814.86	114.36	0	0	168	0	14,843
August 2013	2,831.78	89.23	0	0	0	0	7,190
September 2013	979.49	103.73	0	40	0	0	4,030
October 2013	2,170.54	157.48	0	135	0	0	3,120
Total	20,453.68	1,906.74	12	310	791	0	128,219

Notes:

- (a) Inert C&D materials include bricks, concrete, building debris, rubble and excavated soil.
- (b) Non-inert C&D materials include wastes such as general refuse which were disposed of at SENT Landfill and recyclable materials are paper, cardboard, plastics and metals. The figure presented under non-inert C&D materials represents quantities of non-recyclable materials. Recycled materials are reported separately.

5.5 EFFECTIVENESS OF MITIGATION MEASURES AND MONITORING

The mitigation measures recommended in the EIA report and required by the EP are considered effective in minimising environmental impacts.

The EM&A for the Project was conducted as scheduled during the first construction year. No non-compliance events were observed during site inspections and no exceedances of limit levels were recorded. The EM&A programme is considered effective.

Monthly environmental site inspections were conducted by the representatives of the Contractor, IEC and the ET. There was no non-compliance recorded during the site inspections for the second year of the construction period. Key site audit findings and recommendations are summarised below. Monthly recommendations and observations were implemented and rectified by the Contractor in the subsequent monthly site inspections.

15 November 2012

- Steel collars for noise reduction were not installed to some of the hand-held breakers for the slab demolition works at Block 8. The Contractor was recommended to provide steel collars to all the hand-held breakers;
- Considerable noise was emitted from the operating air compressor near Block 14. The Contractor was advised to enclose the air compressor with acoustic mat; and
- A few oil drums were observed being stored without a drip tray near Block 14. The Contractor was reminded to put the oil drums on a drip tray to prevent potential land contamination if oil spillage occurred.

13 December 2012

- Nil.

17 January 2013

- Nil.

21 February 2013

- Stockpile of concrete debris was observed dry in Block 17. The Contractor was reminded to spray water to the concrete debris regularly until it is removed to suppress potential fugitive dust.

14 March 2013

- A few sand bags were observed near the stormwater drain near Block 6. Some of them were observed leaking sand. The Contractor was reminded to replace the damaged sand bags or remove them if not in use;
- Green liquid substance was observed inside the drip tray for the air compressor near the chemical enhanced wastewater treatment facility. The Contractor was reminded to remove the unknown substance and dispose of as chemical waste, if necessary.

18 April 2013

- A pool of stagnant water was observed at the balcony of Block 9. The Contractor was reminded to remove the stagnant water and to inspect the water drainage system at the balcony of Block 9.

16 May 2013

- Nil.

20 June 2013

- Nil.

25 July 2013

- A small amount of muddy water was observed in the stormwater drainage channel close to the excavation area at the Parade Ground. The Contractor was reminded to provide a shoe washing area for workers leaving the excavation area. This helps to avoid mud or sand being brought out of the excavation area. The Contractor should review the temporary surface runoff management system to avoid discharge of muddy water directly from the excavation area into the stormwater drainage channel;
- Different types of materials were observed being stored in Block 1. The Contractor was reminded to store the materials properly in designated area and to maintain good housekeeping throughout the Project Site; and
- Part of the cordon zone of Tree-5 has been used as a worker storage room with temporary access. The Contractor was reminded to seek advice from the arborist regarding the potential impact of these activities on Tree-5 and to confirm these uses are acceptable.

15 August 2013

- Washing of concrete materials was observed near the Parade Ground. The Contractor was reminded to wash the concrete materials on tarpaulin at all times and to ensure that all water used is directed to the wastewater treatment facility for treatment.

12 September 2013

- Nil.

17 October 2013

- Nil.

7.1.1 Summary of Monitoring Exceedance

Four exceedances of Action Level of construction noise (complaints received) were recorded in the second construction year. No exceedance of Limit Level of construction noise or Alert, Alarm and Action Level of vibration was recorded.

7.1.2 Summary of Enquiry

No enquiry was received during the reporting period.

7.1.3 Summary of Environmental Non-Compliance

No non-compliance event was recorded during the reporting period.

7.1.4 Summary of Environmental Complaint

Four complaints were received during the reporting period. They are summarised in *Table 7.1*.

Table 7.1 Summary of Complaint Received

Date	Means by which complaint was received	Nature of complaint
15 November 2012	Gammon Construction Limited (Contractor)	Noise nuisance
23 November 2012	Environmental Protection Department	Smell nuisance
22 February 2013	Gammon Construction Limited (Contractor)	Noise nuisance
28 March 2013	Environmental Protection Department	Noise nuisance

Cumulative number of complaints and the complaint investigation reports are presented in *Annex J*.

7.1.5 Summary of Environmental Summons and Successful Prosecution

No summons was received during the reporting period. The cumulative summons/prosecution log is shown in *Annex J*.

8.1 NOISE

A comparison was made between the monitoring results in this reporting period and the Noise Standard for general construction works during 0700 – 1900 hrs on normal weekdays (*Table 8.1*).

Table 8.1 Comparison of Construction Noise Standard and Noise Monitoring Results

Reporting Month	Monitoring Stations	Corresponding NSR in EIA	Noise Limit Level	Predicted Construction Noise Level (With Mitigation) in EIA	Measured Construction Noise Level
			L _{eq, 30 min} dB(A)	L _{eq, 30 min} dB(A)	L _{eq, 30 min} dB(A)
November 2012	NM2	N2	75	67 - 72	64.1 – 67.6
	NM6	N6	75	73 - 75	64.3 – 68.5
December 2012	NM2	N2	75	67 - 72	63.4 – 65.5
	NM6	N6	75	73 - 75	67.2 – 69.8
January 2013	NM2	N2	75	67 - 72	64.4 – 73.1
	NM6	N6	75	73 - 75	66.5 – 70.7
February 2013	NM2	N2	75	67 - 72	64.6 – 72.7
	NM6	N6	75	73 - 75	66.5 – 69.2
March 2013	NM2	N2	75	67 - 72	64.7 – 71.2
	NM6	N6	75	73 - 75	65.6 – 71.6
April 2013	NM2	N2	75	67 - 72	65.7 – 70.9
	NM6	N6	75	73 - 75	66.4 – 74.3
May 2013	NM2	N2	75	67 - 72	65.1 – 70.8
	NM6	N6	75	73 - 75	65.8 – 69.9
June 2013	NM2	N2	75	67 - 72	66.4 – 68.8
	NM6	N6	75	73 - 75	68.6 – 71.0
July 2013	NM2	N2	75	67 - 72	66.2 – 70.8
	NM6	N6	75	73 - 75	68.0 – 71.8
August 2013	NM2	N2	75	67 - 72	68.1 – 73.6
	NM6	N6	75	73 - 75	67.3 – 68.6
September 2013	NM2	N2	75	67 - 72	66.5 – 69.3
	NM6	N6	75	73 - 75	67.9 – 70.7
October 2013	NM2	N2	75	67 - 72	67.6 – 70.2
	NM6	N6	75	73 - 75	67.3 – 69.7

The monitoring results recorded since the commencement of the construction works have been well below the Limit Level and comparable to the predicted construction noise level in the approved EIA. Recommended mitigation measures in *Section 5.9.1* of EIA will continue to be implemented throughout the construction stage.

8.2 WASTE MANAGEMENT

The estimated amount of waste generated in the approved EIA and the accumulated quantities of waste generated up to this reporting period are presented in *Table 8.2*. The accumulated amount of inert and non-inert C&D

materials is within the estimated amount in EIA. The major chemical waste generated on site was primarily asbestos which was not estimated in the approved EIA and hence no data is available for comparison. Recommended mitigation measures in *Section 8.5.1* of the EIA will continue to be implemented throughout the construction stage.

Table 8.2 *Quantity of Actual Amount of C&D Materials, General Wastes and Chemical Wastes Generated and EIA Estimation*

Type of Material	Estimated Amount of Waste in EIA	Accumulated Actual Amount of Waste Recorded ^(a) ^(b)
Amount of C&D Materials (Inert) Arising	16,440 m ³	14,464 m ³
Amount of C&D Materials (Non-inert) Arising	890 m ³	3,076 m ³
General Refuse	130 kg per day	- ^(c)
Chemical Waste	Less than 100L per month	- 57 L - 350 kg - 7,000 kg of asbestos generated

Notes:

- (a) The accumulated actual amount of C&D Materials was recorded since the commencement of construction works.
- (b) The volume of waste materials are provided by the Contractor based on the updated waste record in October 2013.
- (c) The amount of general refuse generated was not recorded.

8.3

SUMMARY OF REVIEW

The EIA predictions and the monitoring results since the commencement of construction works have been reviewed. The EIA concluded that the Project would not cause adverse impacts to the environment and the monitoring results have also indicated the same so far. Mitigation measures recommended in the EP, EIA and EM&A Manual were implemented by the Contractor as far as practicable and were considered effective. The recommended mitigation measures will continue to be implemented throughout the construction phase of the Project.

The effectiveness of the monitoring programme has been exhibited therefore change to the programme is not considered to be necessary.

This second Annual EM&A review Report presents the EM&A works undertaken during the reporting period from 1 November 2012 to 31 October 2013 in accordance with EM&A Manual and the requirements under EP-408/2011/B.

Four exceedances of Action Level of construction noise (complaints received) were recorded during the reporting period. No exceedance of Limit Level of construction noise was recorded at the monitoring stations during the reporting period.

Tree inspections were conducted in this reporting period. Most of the necessary landscape and visual mitigation measures recommended in the EIA Report were implemented by the Contractor.

No exceedance of the Alert, Alarm and Action Levels of vibration was recorded during the reporting period.

No enquiry was received during the reporting period.

No non-compliance event for heritage and environmental site inspections was recorded during the reporting period.

Four complaints were received during the reporting period.

No summons/prosecution was received during the reporting period.

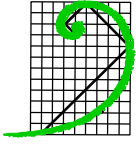
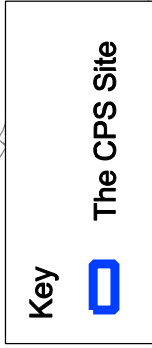
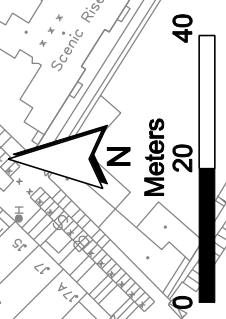
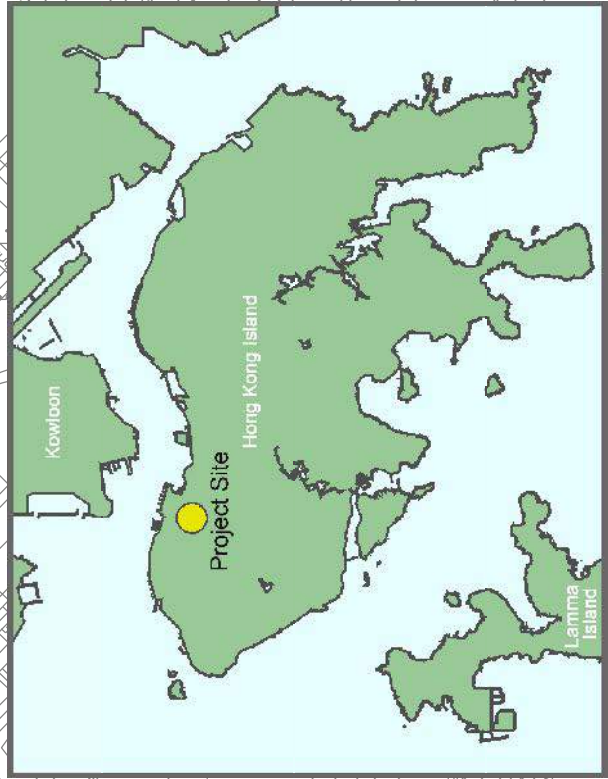
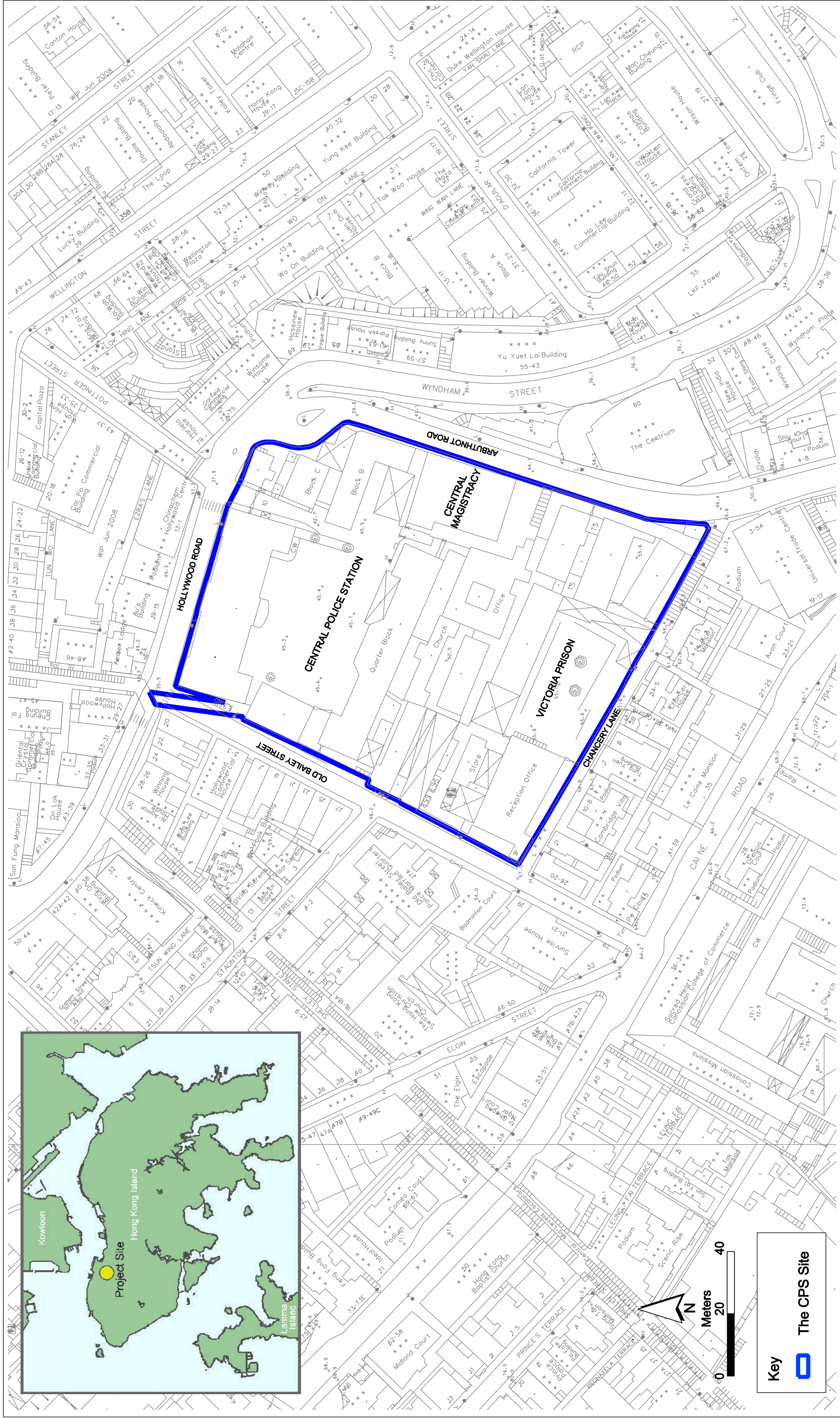
The monitoring programme was considered effective in reflecting the environmental conditions at the designated representative sensitive receivers. The monitoring results also indicate that the Project have not caused adverse impacts on the environment with implementation of appropriate mitigation measures. Change to the monitoring programme is not considered to be necessary. The ET will keep track on the EM&A programme to ensure compliance of environmental requirements and the proper implementation of all necessary mitigation measures in the coming periods.

Annex A

Location of Works Areas and the Surroundings

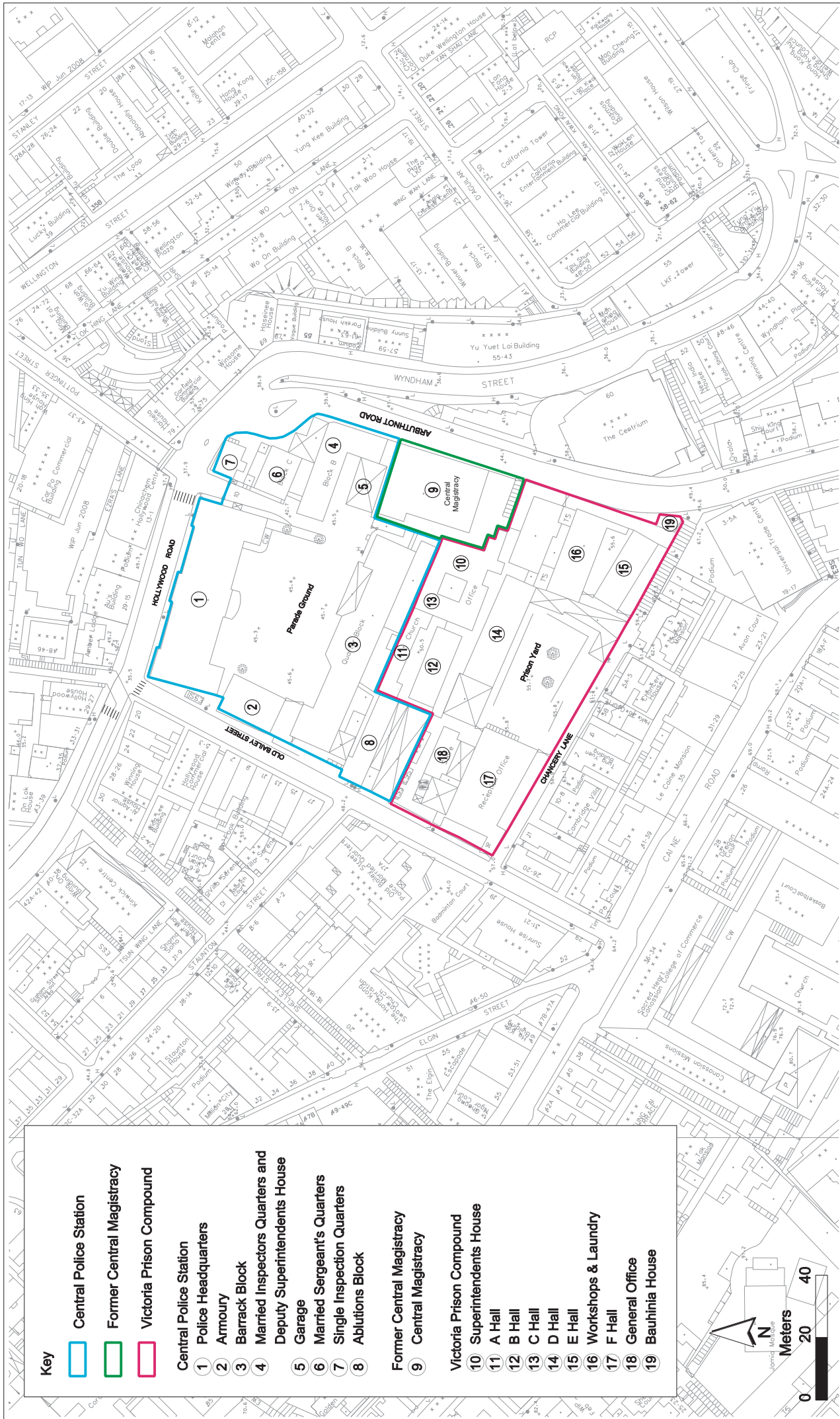
Annex A1

Project Location



Annex A2

Declared Monuments within the Project Site



Key

- Central Police Station
- Former Central Magistracy
- Victoria Prison Compound

Central Police Station

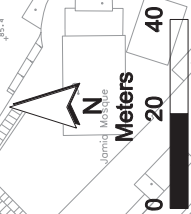
- 1 Police Headquarters
- 2 Armoury
- 3 Barrack Block
- 4 Married Inspectors Quarters and Deputy Superintendents House
- 5 Garage
- 6 Married Sergeant's Quarters
- 7 Single Inspection Quarters
- 8 Ablutions Block

Former Central Magistracy

- 9 Central Magistracy

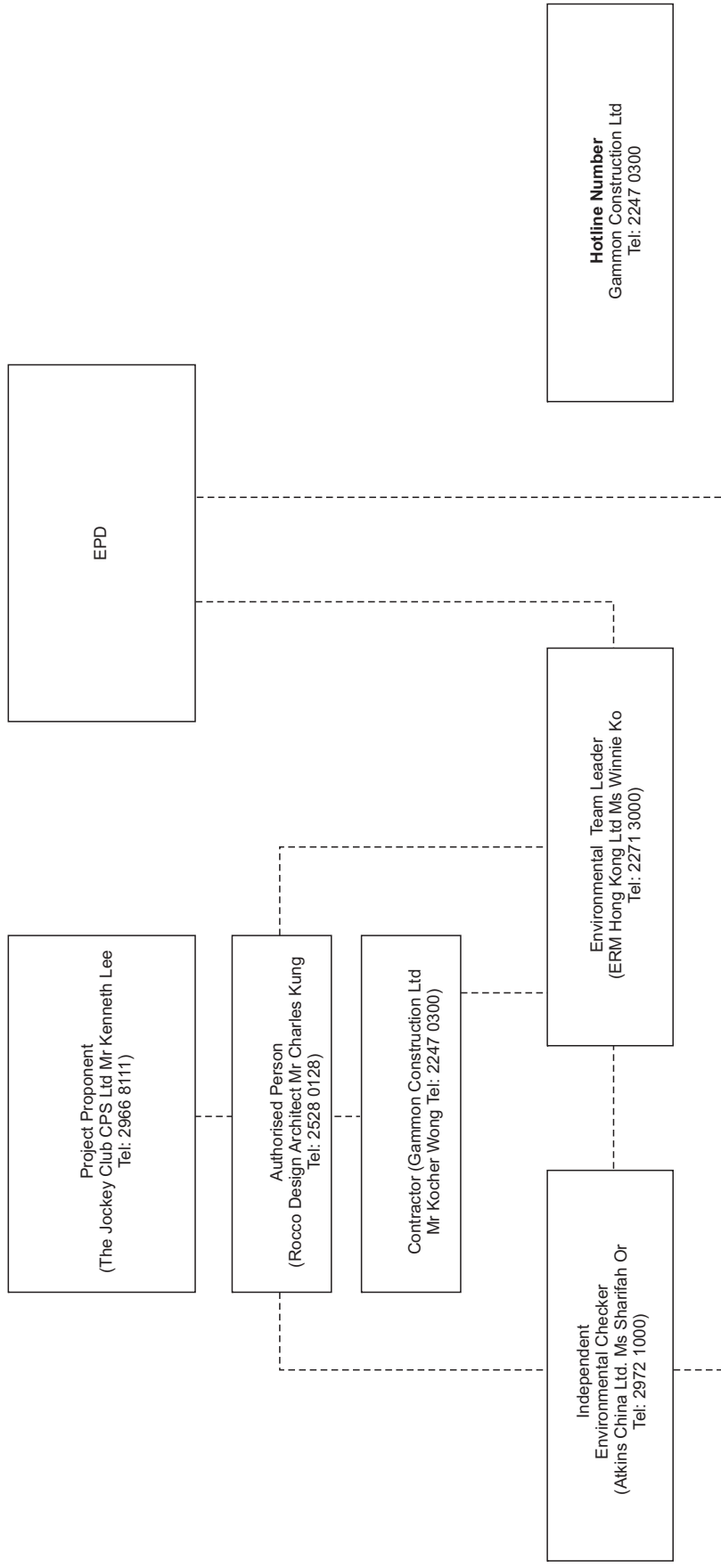
Victoria Prison Compound

- 10 Superintendents House
- 11 A Hall
- 12 B Hall
- 13 C Hall
- 14 D Hall
- 15 E Hall
- 16 Workshops & Laundry
- 17 F Hall
- 18 General Office
- 19 Bauhinia House



Annex B

Project Organization Chart and Contact Detail

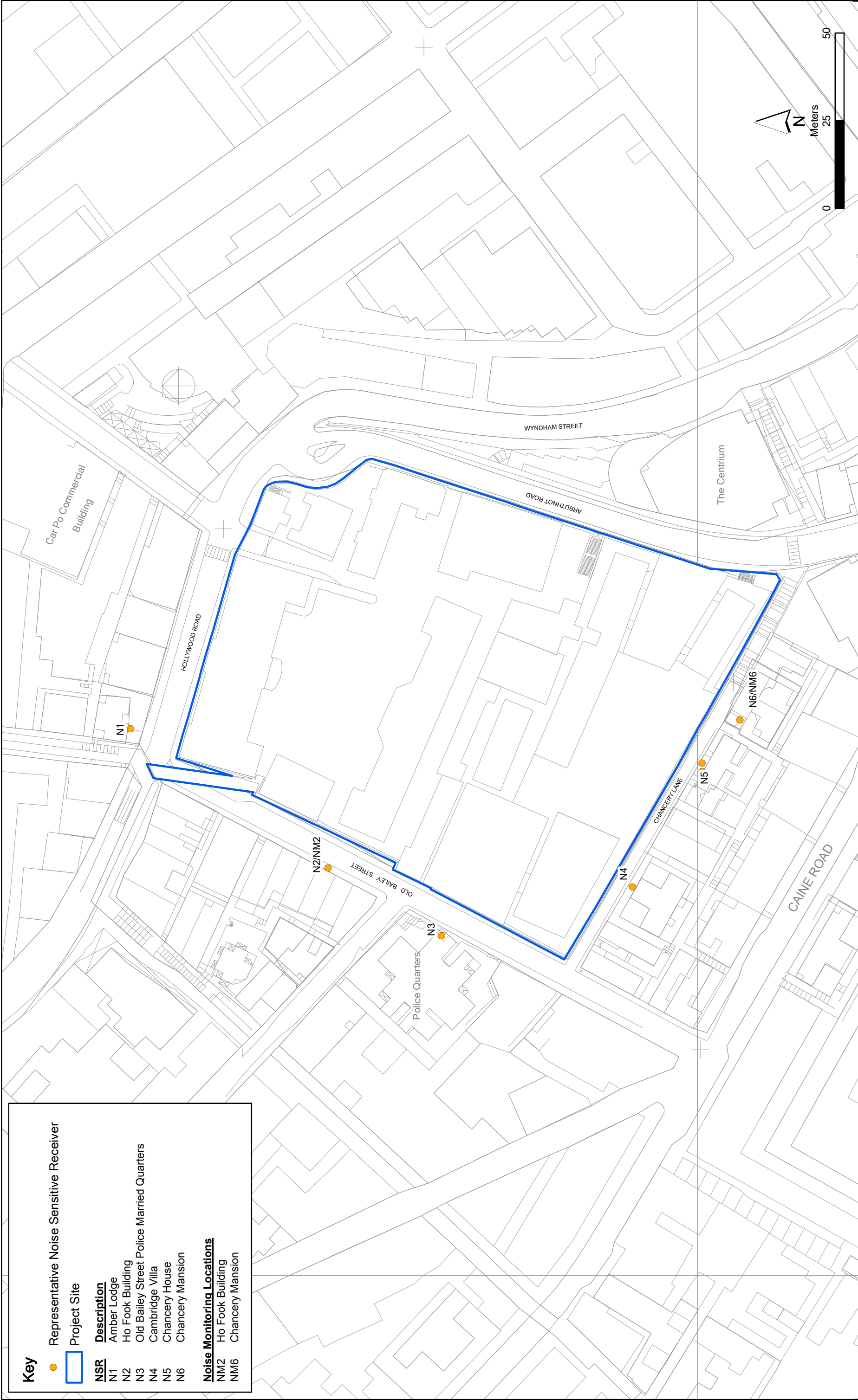


Key
 - - - - - Line of Communication



Annex C

Locations of Noise
Monitoring Stations and
Noise Sensitive Receivers



Key	
●	Representative Noise Sensitive Receiver
□	Project Site
NSR	
<u>Description</u>	
N1	Amber Lodge
N2	Ho Fook Building
N3	Old Bailey Street Police Married Quarters
N4	Cambridge Villa
N5	Chancery House
N6	Chancery Mansion
<u>Noise Monitoring Locations</u>	
NM2	Ho Fook Building
NM6	Chancery Mansion



Annex D

Calibration Reports for Calibrators and Sound Level Meters



Certificate of Calibration

校正證書

Certificate No. : C124191
證書編號

ITEM TESTED / 送檢項目 (Job No. / 序引編號 : IC13-1770)

Description / 儀器名稱 : Sound Level Meter
 Manufacturer / 製造商 : Rion
 Model No. / 型號 : NL-31
 Serial No. / 編號 : 0060367
 Supplied By / 委託者 : Envirotech Services Co.
 Shop 6, G/F., Cassio Mansion, 209 Shaukeiwan Road,
 Hong Kong

TEST CONDITIONS / 測試條件

Temperature / 溫度 : (23 ± 2)°C
 Relative Humidity / 相對濕度 : (55 ± 20)%
 Line Voltage / 電壓 : —

TEST SPECIFICATIONS / 測試規範

Calibration check

DATE OF TEST / 測試日期 : 18 July 2012

TEST RESULTS / 測試結果

The results apply to the particular unit-under-test only.
 All results are within manufacturer's specification.
 The results are detailed in the subsequent page(s).

The test equipment used for calibration are traceable to National Standards via :

- The Government of The Hong Kong Special Administrative Region Standard & Calibration Laboratory
- Agilent Technologies, USA
- Fluke Everett Service Center, USA
- Fluke Precision Measurement Ltd., UK
- Rohde & Schwarz Laboratory, Germany

Tested By
測試


I.K. Young

Certified By
核證


K.C. Lee

Date of Issue
簽發日期

18 July 2012

The equipment used for calibration are traceable to the System described in appendix A of the certificate. This certificate shall not be reproduced except in full, without the prior written approval of the Laboratory.

本送檢儀器之校準均溯源至本證書附錄A之系統說明書。此證書不得被複製或轉載，未經本實驗室事先書面同意。



Certificate of Calibration

校正證書

Certificate No. : C124191
證書編號

- The unit-under-test (UUT) was allowed to stabilize in the laboratory for over 12 hours, and switched on to warm up for over 10 minutes before the commencement of the test.
- Self-calibration was performed before the test.
- The results presented are the mean of 3 measurements at each calibration point.
- Test equipment :

Equipment ID	Description	Certificate No.
CL281	40 MHz Arbitrary Waveform Generator	CL20016
CL281	Multifunction Acoustic Calibrator	DC110213

- Test procedure : MA101N.

6. Results :

6.1 Sound Pressure Level

6.1.1 Reference Sound Pressure Level

UUT Setting				Applied Value		UUT Reading (dB)	IEC 61672 Class 1 Spec. (dB)
Range (dB)	Mode	Frequency Weighting	Time Weighting	Level (dB)	Freq. (kHz)		
30 - 120	L _A	A	Fast	94.00	1	97.8	± 1.1

6.1.2 Linearity

UUT Setting				Applied Value		UUT Reading (dB)
Range (dB)	Mode	Frequency Weighting	Time Weighting	Level (dB)	Freq. (kHz)	
30 - 120	L _A	A	Fast	94.00	1	97.8 (Ref.)
				104.00		107.8
				114.00		117.8

IEC 61672 Class 1 Spec. : ± 0.6 dB per 10 dB step and ± 1.1 dB for overall different.

6.2 Time Weighting

UUT Setting				Applied Value		UUT Reading (dB)	IEC 61672 Class 1 Spec. (dB)
Range (dB)	Mode	Frequency Weighting	Time Weighting	Level (dB)	Freq. (kHz)		
30 - 120	L _A	A	Fast	94.00	1	97.8	Ref.
			Slow			97.7	± 0.3



Certificate of Calibration 校正證書

Certificate No. : C124191
證書編號

6.3 Frequency Weighting

6.3.1 A-Weighting

UUT Setting				Applied Value		UUT	IEC 61672 Class 1
Range (dB)	Mode	Frequency Weighting	Time Weighting	Level (dB)	Freq.	Reading (dB)	Spec. (dB)
30 - 120	L _A	A	Fast	94.00	63 Hz	67.6	-26.2 ± 1.5
					125 Hz	77.6	-16.1 ± 1.5
					250 Hz	85.1	-8.6 ± 1.4
					500 Hz	90.6	-3.2 ± 1.4
					1 kHz	93.8	Ref.
					2 kHz	95.1	+1.3 ± 1.6
					4 kHz	95.0	+1.0 ± 1.6
					8 kHz	92.8	-1.1 (+2.1, -3.3)
					12.5 kHz	89.9	-4.3 (+3.0, -6.0)

6.3.2 C-Weighting

UUT Setting				Applied Value		UUT	IEC 61672 Class 1
Range (dB)	Mode	Frequency Weighting	Time Weighting	Level (dB)	Freq.	Reading (dB)	Spec. (dB)
30 - 120	L _C	C	Fast	94.00	63 Hz	97.0	-0.8 ± 1.5
					125 Hz	93.6	-0.2 ± 1.5
					250 Hz	93.3	0.0 ± 1.4
					500 Hz	93.9	0.0 ± 1.4
					1 kHz	93.9	Ref.
					2 kHz	93.7	-0.2 ± 1.6
					4 kHz	95.2	-0.8 ± 1.6
					8 kHz	90.9	-3.0 (+2.1, -3.1)
					12.5 kHz	88.1	-6.2 (+3.0, -6.0)

Remarks : - Mfr's Spec. : IEC 61672 Class 1

- Uncertainties of Applied Value	94 dB	63 Hz - 125 Hz	± 0.35 dB
		250 Hz - 500 Hz	± 0.30 dB
		1 kHz	± 0.20 dB
		2 kHz - 4 kHz	± 0.35 dB
		8 kHz	± 0.45 dB
		12.5 kHz	± 0.70 dB
	104 dB	1 kHz	± 0.10 dB (Ref. 94 dB)
	114 dB	1 kHz	± 0.10 dB (Ref. 94 dB)

- The uncertainties are for a confidence probability of not less than 95 %.

Note:

The values given in this Certificate only relate to the values measured at the time of the test and any uncertainties quoted will not include allowance for the equipment long term drift, variations with environment changes, vibration and shock during transportation, overloading, mis-handling, or the capability of any other laboratory to repeat the measurement. Sun Creation Engineering Limited shall not be liable for any loss or damage resulting from the use of the equipment.



Certificate of Calibration

校正證書

Certificate No. : C133573
證書編號

ITEM TESTED / 送檢項目 (Job No. / 序引編號 : IC13-1422)

Description / 儀器名稱 : Sound Level Meter
 Manufacturer / 製造商 : Rion
 Model No. / 型號 : NL-31
 Serial No. / 編號 : 00410224
 Supplied By / 委託者 : Envirotech Services Co.
 Shop 6, G/F., Coco Mansion, 209 Shaukiwan Road,
 Hong Kong

TEST CONDITIONS / 測試條件

Temperature / 溫度 : (23 ± 2)°C
 Relative Humidity / 相對濕度 : (55 ± 20)%
 Line Voltage / 電壓 : —

TEST SPECIFICATIONS / 測試規範

Calibration check

DATE OF TEST / 測試日期 : 14 June 2013

TEST RESULTS / 測試結果

The results apply to the particular unit-under-test only.
 All results are within manufacturer's specification.
 The results are detailed in the subsequent page(s).

The test equipment used for calibration are traceable to National Standards via :

- The Government of The Hong Kong Special Administrative Region Standard & Calibration Laboratory
- Rebde & Schwarz Laboratory, Germany
- Fluke Exert Service Center, USA
- Agilent Technologies, USA

Tested By
測試


K.C. Lee

Certified By
校證


K.K. Wong

Date of Issue / 頒發日期 : 17 June 2013



Certificate of Calibration

校正證書

Certificate No. : C133573
證書編號

- The unit-under-test (UUT) was allowed to stabilize in the laboratory for over 12 hours, and switched on to warm up for over 10 minutes before the commencement of the test.
- Self-calibration was performed before the test.
- The results presented are the mean of 3 measurements at each calibration point.
- Test equipment:

Equipment ID	Description	Certificate No.
CL230	40 MHz Arbitrary Waveform Generator	C130619
CL281	Multifunction Acoustic Calibrator	DC110233

- Test procedure : MA101N.

6. Results:

6.1 Sound Pressure Level

6.1.1 Reference Sound Pressure Level

UUT Setting				Applied Value		UUT Reading (dB)	IEC 61672 Class 1 Spec. (dB)
Range (dB)	Mode	Frequency Weighting	Time Weighting	Level (dB)	Freq. (kHz)		
30 - 120	L _A	A	Fast	94.00	1	93.6	± 1.1

6.1.2 Linearity

UUT Setting				Applied Value		UUT Reading (dB)
Range (dB)	Mode	Frequency Weighting	Time Weighting	Level (dB)	Freq. (kHz)	
30 - 120	L _A	A	Fast	94.00	1	91.6 (Ref.)
				104.00		103.6
				114.00		113.6

IEC 61672 Class 1 Spec. : + 0.6 dB per 10 dB step and ± 1.1 dB for overall difference.

6.3 Time Weighting

UUT Setting				Applied Value		UUT Reading (dB)	IEC 61672 Class 1 Spec. (dB)
Range (dB)	Mode	Frequency Weighting	Time Weighting	Level (dB)	Freq. (kHz)		
30 - 120	L _A	A	Fast	94.00	1	93.6	Ref.
			Slow			93.6	± 0.3

Certificate of
Conformance and Calibration for**CEL-120 Acoustic Calibrator**

Applicable Standards :- IEC 60942: 2003 & ANSI S1.40: 2006

CEL-120/1 Class 1 CEL-120/2 Class 2 Serial No: 3421612Firmware: 1.03Temperature: 22 °C Pressure: 1008 mb %RH 54

Frequency = 1,000Hz ± 2Hz T.H.D. = < 1%	Calibration Level
SPL @ 114.0dB Setting	<u>114.0</u> dB
SPL @ 94.0dB Setting (CEL-120/1 only)	<u>94.0</u> dB/100%

Engineer :-

14Date: **28 AUG 2012****R-9.0**

Company test equipment and acoustic working standards, used for conformance testing, are subject to periodic calibrations, traceable to UK national standards, in accordance with the company's ISO9001 Quality System.

DECLARATION OF CONFORMITY

This certificate confirms that the instrument specified above has been produced and sealed to comply with the manufacturer's published specifications and the relevant European Community CE directives.

Casella CEL (UK) Ltd,

Rogers House, Walsley Road, Kempston, Bedford, Bedford, MK42 7JY

Phone: +44 (0) 1234 844100 Fax: +44 (0) 1234 841495

E-mail: info@casellainstruments.com

Web: www.casellainstruments.com



Certificate of Calibration

校正證書

Certificate No. : C124011
證書編號

ITEM TESTED / 送檢項目 (Job No. / 序引編號 : PC12-1674)

Description / 儀器名稱 : Second Level Calibrator
 Manufacturer / 製造商 : Rion
 Model No. / 型號 : SC-73
 Serial No. / 編號 : 10997142
 Supplied By / 委託者 : Envirotech Services Co.
 Shop 6, G/F., Caslo Mansion, 209 Shaukeiwan Road,
 Hong Kong

TEST CONDITIONS / 測試條件

Temperature / 溫度 : (23 ± 2)°C
 Relative Humidity / 相對濕度 : (55 ± 20)%
 Line Voltage / 電壓 : —

TEST SPECIFICATIONS / 測試規範

Calibration check

DATE OF TEST / 測試日期 : 9 July 2012

TEST RESULTS / 測試結果

The results apply to the particular unit-under-test only.
 All results are within manufacturer's specification.
 The results are detailed in the subsequent page(s).

The test equipment used for calibration are traceable to National Standards via :

- The Government of The Hong Kong Special Administrative Region Standard & Calibration Laboratory
- Rohde & Schwarz Laboratory, Germany
- Fluke Everett Service Center, USA
- Agilent Technologies, USA

Tested By
測試


L.K. Young

Certified By
校證


W.C. Lee

Date of Issue
發證日期

10 July 2012



Certificate of Calibration

校正證書

Certificate No. : C124011
證書編號

- The unit-under-test (UUT) was allowed to stabilize in the laboratory for over 12 hours before the commencement of the test.
- The results presented are the mean of 5 measurements at each calibration point.
- Test equipment :

Equipment ID	Description	Certificate No.
CL130	Universal Counter	C123541
CL291	Multifunction Acoustic Calibrator	DC110233
TST150A	Measuring Amplifier	C120806

- Test procedure : MA100N.

5. Results :

5.1 Sound Level Accuracy

UUT Nominal Value	Measured Value (dB)	Mfr's Spec. (dB)	Uncertainty of Measured Value (dB)
94 dB, 1 kHz	94.0	± 0.5	± 0.2

5.2 Frequency Accuracy

UUT Nominal Value (kHz)	Measured Value (kHz)	Mfr's Spec.	Uncertainty of Measured Value (Hz)
1	0.999	1 kHz $\pm 2\%$	± 1

Remark : The uncertainties are for a confidence probability of not less than 95 %.

Note :

The values given in this Certificate only relate to the values measured at the time of the test and any uncertainties quoted will not include allowance for the equipment long term drift, variations with environment changes, vibration and shock during transportation, overloading, mis-handling, or the capability of any other laboratory to repeat the measurement. Sun Creation Engineering Limited shall not be liable for any loss or damage resulting from the use of the equipment.



Certificate of Calibration 校正證書

Certificate No. : C124184
證書編號

ITEM TESTED / 送檢項目 (Job No. / 序引編號 : IC12-3770)

Description / 儀器名稱 : Sound Level Calibrator
Manufacturer / 製造商 : Rion
Model No. / 型號 : NC-73
Serial No. / 編號 : 10786708
Supplied By / 委託者 : Envirotech Services Co.
Shop 6, G/F., Casio Mansion, 209 Shaokwan Road,
Hong Kong

TEST CONDITIONS / 測試條件

Temperature / 溫度 : (25 ± 2)°C
Relative Humidity / 相對濕度 : (55 ± 20)%
Line Voltage / 電壓 : —

TEST SPECIFICATIONS / 測試規範

Calibration check

DATE OF TEST / 測試日期 : 17 July 2012

TEST RESULTS / 測試結果

The results apply to the particular unit-under-test only.
All results are within manufacturer's specification.
The results are detailed in the subsequent page(s).

The test equipment used for calibration are traceable to National Standards via :

- The Government of The Hong Kong Special Administrative Region Standard & Calibration Laboratory
- Agilent Technologies, USA
- Fluke Everett Service Center, USA
- Rohde & Schwarz Laboratory, Germany

Tested By
測試


L.K. Yeung

Certified By
校證


K.C. Lee

Date of Issue : 18 July 2012
發證日期



Certificate of Calibration

校正證書

Certificate No. : C124184
證書編號

- The unit-under-test (UUT) was allowed to stabilize in the laboratory for over 12 hours before the commencement of the test.
- The results presented are the mean of 3 measurements at each calibration point.
- Test equipment:

Equipment ID	Description	Certificate No.
CL120	Universal Counter	C123541
CL281	Multifunction Acoustic Calibrator	DC110233
TST150A	Measuring Amplifier	C120886

- Test procedure : MA100N.

5. Results:

5.1 Sound Level Accuracy

UUT Nominal Value	Measured Value (dB)	MU's Spec. (dB)	Uncertainty of Measured Value (dB)
94 dB, 1 kHz	93.9	± 0.5	± 0.2

5.2 Frequency Accuracy

UUT Nominal Value (kHz)	Measured Value (kHz)	MU's Spec. (kHz)	Uncertainty of Measured Value (Hz)
1	0.999	1 kHz ± 2 %	± 1

Remark : The uncertainties are for a confidence probability of not less than 95 %.

Note :

The values given in this Certificate only relate to the values measured at the time of the test and any uncertainties quoted will not include allowance for the equipment long term drift, variations with environment changes, vibration and shock during transportation, overloading, mis-handling, or the capability of any other laboratory to repeat the measurement. Sun Creation Engineering Limited shall not be liable for any loss or damage resulting from the use of the equipment.



Certificate of Calibration

校正證書

Certificate No. : C134306
證書編號

ITEM TESTED / 送檢項目 (Job No. / 序引編號 : IC13-1709)

Description / 儀器名稱 : Sound Level Calibrator
 Manufacturer / 製造商 : Rion
 Model No. / 型號 : NC-73
 Serial No. / 編號 : 10786708
 Supplied By / 委託者 : Envirotech Service Co.
 Shop 6, G/F., Casio Mansion, 204 Shaukeiwan Road,
 Hong Kong

TEST CONDITIONS / 測試條件

Temperature / 溫度 : (23 ± 2)°C
 Relative Humidity / 相對濕度 : (55 ± 20)%
 Line Voltage / 電壓 : ---

TEST SPECIFICATIONS / 測試規範

Calibration check

DATE OF TEST / 測試日期 : 12 July 2013

TEST RESULTS / 測試結果

The results apply to the particular unit under test only.
 All results are within manufacturer's specification.
 The results are detailed in the subsequent page(s)

The test equipment used for calibration are traceable to National Standards via:

- The Government of The Hong Kong Special Administrative Region Standard & Calibration Laboratory
- Robde & Schwarz Laboratory, Germany
- Fluke Evertest Service Center, USA
- Agilent Technologies, USA

Tested By
測試


K.C. Lee

Certified By
核證


K.M. Wu

Date of Issue
發證日期

15 July 2013



Certificate of Calibration

校正證書

Certificate No. : C134306

證書編號

- The unit-under-test (UUT) was allowed to stabilize in the laboratory for over 12 hours before the commencement of the test.
- The results presented are the mean of 3 measurements at each calibration point.

3. Test equipment :

Equipment ID	Description	Certificate No.
CL130	Universal Counter	C133632
CL281	Multifunction Acoustic Calibrator	DC130171
TST150A	Measuring Amplifier	C120886

4. Test procedure : MA110N.

5. Results :

5.1 Sound Level Accuracy:

UUT Nominal Value	Measured Value (dB)	MI's Spec. (dB)	Uncertainty of Measured Value (dB)
94 dB, 1 kHz	92.8	± 0.5	± 0.2

5.2 Frequency Accuracy:

UUT Nominal Value (kHz)	Measured Value (kHz)	MI's Spec.	Uncertainty of Measured Value (Hz)
1	0.998	1 kHz $\pm 2\%$	± 1

Remark : The uncertainties are for a confidence probability of not less than 95 %.

Note :

The values given in this Certificate only relate to the values measured at the time of the test and any uncertainties quoted will not include allowance for the equipment long term drift, variations with environment changes, vibration and shock during transportation, overloading, mis-handling, or the capability of any other laboratory to repeat the measurement. Sun Creation Engineering Limited shall not be liable for any loss or damage resulting from the use of the equipment.

Annex E

Event/Action Plans for Noise

Table E *Event and Action Plan for Construction Noise Monitoring*

Event	Action		
	Environmental Team (ET)	Independent Environmental Checker (IEC)	Authorised Person (AP)
Action Level	<ol style="list-style-type: none"> 1. Notify IEC and Contractor; Carry out investigation; 2. Report the results of investigation to the IEC, AP and Contractor; 3. Discuss with the Contractor and formulate remedial measures; 4. Increase monitoring frequency to check mitigation effectiveness. 	<ol style="list-style-type: none"> 1. Review the analysed results submitted by the ET; 2. Review the proposed remedial measures by the Contractor and advise the AP accordingly; 3. Supervise the implementation of remedial measures. 	<ol style="list-style-type: none"> 1. Confirm receipt of notification of failure in writing; Notify Contractor; 2. Require Contractor to propose remedial measures for the analysed noise problem; 3. Ensure remedial measures are properly implemented.
Limit Level	<ol style="list-style-type: none"> 1. Identify source; 2. Inform IEC and AP; 3. Repeat measurements to confirm findings; 4. Increase monitoring frequency; 5. Carry out analysis of Contractor's working procedures to determine possible mitigation to be implemented; 6. Inform IEC, AP and EPD the causes and actions taken for the exceedances; 7. Assess effectiveness of Contractor's remedial actions and keep IEC, EPD and AP informed of the results; 8. If exceedance stops, cease additional monitoring. 	<ol style="list-style-type: none"> 1. Discuss amongst AP, ET, and Contractor on the potential remedial actions; 2. Review Contractors remedial actions whenever necessary to assure their effectiveness and advise the AP accordingly; 3. Supervise the implementation of remedial measures. 	<ol style="list-style-type: none"> 1. Confirm receipt of notification of failure in writing; Notify Contractor; 2. Require Contractor to propose remedial measures for the analysed noise problem; 3. Ensure remedial measures properly implemented; 4. If exceedance continues, consider what portion of the work is responsible and instruct the Contractor to stop that portion of work until the exceedance is abated.
			<ol style="list-style-type: none"> 1. Submit noise mitigation proposals to IEC; 2. Implement noise mitigation proposals.
			<ol style="list-style-type: none"> 1. Take immediate action to avoid further exceedance; 2. Submit proposals for remedial actions to IEC within 3 working days of notification; 3. Implement the agreed proposals; 4. Resubmit proposals if problem still not under control; 5. Stop the relevant portion of works as determined by the AP until the exceedance is abated.

Annex F

Summary of Implementation Status

Annex F Implementation Schedule for Environmental Protection Measures

EIA Ref.	EM&A Ref.	Recommended Mitigation Measures	Location	When to Implement the Measure	Status
Cultural Heritage					
S3.9.1	S3.2.6	Subject to the outcome of the archaeological investigation, if archaeological deposits are identified to be impacted by the proposed development, appropriate mitigation measures will be recommended and agreed with AMO.	In accordance with the recommendations in the Archaeological Action Plan (AAP) issued on 21 Dec 11 and approved on 30 Dec 11 by AMO	During detailed design and construction	No field work in the reporting month.
S3.9.2	S3.3.1	<u>Vibration Monitoring</u> A baseline condition survey and baseline vibration impact will be conducted by a specialist for the approval of AMO and Buildings Department prior to commencement of the construction works to define the vibration control limits and recommend a vibration monitoring proposal for the concerned historic buildings and structures in and outside CPS for AMO's prior approval before commencement of the construction works.	Historic buildings and structures in CPS, the granite walls at Old Bailey Street and the proposed Grade 3 historic building (No. 20 Hollywood Road)	During detailed design and construction	√
S3.9.2	S3.3.3	<u>Compliance of the Approved Measures and Auditing</u> Staff training by an experience building conservation expert or relevant competent person(s) in the environmental team of the project should be provided to the on-site staffs, contractors, sub-contractors and workers of the project before commencement of works to ensure their full understanding of the approved protection schedule, restoration proposal and work methodologies related to cultural heritage, and their respective responsibilities in the implementation of the environmental protection measures. Regular site audit for cultural heritage should be carried out in the construction phase by an experience building conservation expert in the environmental team ("the Heritage Checker") to investigate the site practice of the contractors and workers and their compliance of the approved work methodologies with respect of conservation works, mitigations for cultural heritage and any related works. A detailed	Whole site	Prior to and during construction	√

EIA Ref.	EM&A Ref.	Recommended Mitigation Measures	Location	When to Implement the Measure	Status
		<p>proposal of the regular audit such as methodology (e.g. performance and monitoring indicators, control tools, frequency of the audit, etc.) and the conservation professionals to be engaged should be agreed with AMO prior to work commencement.</p> <p>The Heritage Checker shall also attend the regular site meetings with AMO and report the compliance and effectiveness of the mitigation measures for cultural heritage.</p>			
S3.9.3	S3.3.4	<p><u>Archival Recording</u> An archival recording should be conducted to provide a detailed reference for the update of the Conservation Management Plan and inventory of historical features of the monuments, the preparation of as-built drawings showing the condition of the historic buildings and structures after the completion of the construction works. These archival records will be a reference source for future maintenance of the character defining elements, conservation of the monuments, interpretation and conservation education of the Site. The archival recording shall include but not limit to the video and photographic recording on the detailed process of the repair trials for different kinds of historical features, conservation works of character defining elements and historic fabrics of the monuments, and a written records of any new changes to the detailed design made in the construction phase illustrate with photos and drawings. A full set of the archives records (including both hard and soft copies) should be submitted to the AMO for approval after the work completion for record purpose. Any new findings related to the conservation of built heritage in the Site identified during the detailed design stage and construction phases shall be properly recorded in details for notification to the AMO and update of the Conservation Management Plan.</p>	Whole Site	During detailed design, construction and prior to operation	N/A – Archival recording will be conducted at later stage.
S3.7.3	-	<p><u>General Construction Methods</u> Prior to the commencement of the modification/refurbishment works at an existing building or structure (e.g. masonry walls near the Old Bailey Wing), a site survey will be carried out by the design team, and all building dimensions and levels of the building/structure shown will be</p>	Whole site	During construction	√

EIA Ref.	EM&A Ref.	Recommended Mitigation Measures	Location	When to Implement the Measure	Status
		<p>checked and confirmed by the contractor. Non-percussive piling methods will be adopted for the construction of the foundation for the new buildings. Protective and precaution measures to the existing buildings and structure adjacent to the work area (including the proposed Grade 3 historic building (No. 20 Hollywood road) and the granite boundary walls between the Ablutions Block of the police station (building no. 08) and the General Office of the prison area (building no. 18) which is adjacent to the new construction of the Old Bailey Wing and for an old granite walls at Old Bailey Street within 15m from the new construction) shall be provided to avoid damage to the existing features and to safeguard the structural integrity during the course of construction. Small scale handheld pneumatic tools with minimal vibration impact to the existing buildings/ structures are selected so as to have a better logistic and handling at the existing buildings and structures, which usually have only narrow working areas. In cases of the local demolition of structural elements, demountable platforms will be erected to temporarily support the affected area and divert the loading from above to avoid instability and create excessive cracking and settlement of the building/structure.</p>			
S3.7.1 & 3.7.2	-	<p>Implementation and update of the Conservation Management Plan (CMP). Any new findings related to the conservation of the built heritage in the site identified during the detailed design and construction stage shall be properly recorded in details for the notification to the AMO and update in the CMP. After the construction, a cartographic and photographic recording on the restored historic buildings, historic features and the site shall be conducted and the following records shall be included into the CMP as appendices for updating and record purpose:</p> <ul style="list-style-type: none"> • one set of measured drawings and photographic records showing the as-built condition of historic buildings and structures; and • an updated inventory list of the historic features together with the cross referenced location plans and photo records. <p>One set of updated CMP shall be submitted to the AMO for approval before the operation stage of the project.</p>	Whole site	During detailed design, construction, post-construction and operation	√ - CMP was implemented during the reporting month. There were no updates for the CMP.

EIA Ref.	EM&A Ref.	Recommended Mitigation Measures	Location	When to Implement the Measure	Status
<i>Landscape & Visual</i>					
S4.7.27	-	<p><u>In-situ Tree Protection - Cordon Zone (CZ)</u></p> <p>Cordon off each tree along its drip line (below the crown) with a chain-link fencing of 2.5 m height with padlocked gate, allowing limited access to area only to authorized persons. The base of the perimeter fence will be sealed up to 30 cm height to ensure that no construction drainage water will enter. If grouting is to be conducted less than 5 m from the edge of the CZ, a waterproof membrane will be installed below the ground to a depth of 1.5 m on the outer edge of the CZ to prevent the subsurface lateral movement of contaminated construction wastewater from intruding the soil inside the CZ.</p>	Whole site	During construction	<p>√ - Part of the cordon zone of Tree-5 has been used as a worker storage room. The Contractor was recommended to pay utmost attention to potential land pollution at the worker storage room at all times.</p> <p>Scaffolding has been set up close to Tree-5 within the cordon zone. The Contractor was reminded to perform proper measures to protect Tree-5 during the carrying out of works within the cordon zone.</p>
S4.7.2	-	<p><u>In-situ Tree Protection - Advanced & Phased Root Pruning</u></p> <p>All edges of the CZ that will be affected by excavation will undergo root pruning by a trained arborist or horticulturist, in advance of the earth work. The entire affected length of the CZ, plus 3 m additional length at both ends, shall be designated as the root pruning segment (RPS). The require trench will be opened manually in the RPS, be 1.5 m deep and 1 m wide, and closed on the same day after pruning with a good soil mix. All roots with a diameter >20 mm encountered in the course of trench opening shall be cut flushed with the inner wall of the trench. If the RPS exceeds one-quarter of the CZ circumference, the root pruning should be conducted in two stages. Each phase will tackle half of the RPS length. After the first phase, the tree will be allowed to recuperate for not less than four months before the second phase root pruning is conducted. The RPS shall be protected by sheet piles along the outer edge. The rig that installs the piles and the associated operations shall not intrude into the CZ or injure the protected tree.</p>	Whole site	During construction	N/A – no root pruning has been conducted yet
S4.7.2	-	<p><u>In-situ Tree Protection - Foliage cleansing system</u></p> <p>A sprinkler cleansing system will be installed either in the crown of the tree or at a suitable location on an adjacent building to provide the</p>	Whole site	During construction	√

EIA Ref.	EM&A Ref.	Recommended Mitigation Measures	Location	When to Implement the Measure	Status
S4.7.2	S4	<p>means to wash the foliage of the accumulated dust when necessary, particularly in the dry season.</p> <p><u>In-situ Tree Protection - Monthly inspection</u></p> <p>Monthly inspection of affected trees by an experienced and appropriately trained arborist or horticulturist using Form 1 – Tree Group Inspection Form and Form 2 – Tree Risk Assessment Form developed by Development Bureau (http://www.trees.gov.hk/en/doc/TRAGuideline_July2010version_combine.pdf) or a form designed by a tree expert and approved by Tree Management Office. All irregularities that deviate from the recommended tree protection measures, or could impose deleterious impacts on the protected trees, must be reported to the authorized person or the tree expert within two days.</p>	Whole site	During construction	√
S4.7.2	-	<p><u>Light Control</u></p> <p>Control of night-time lighting shall be implemented to minimise impact to adjacent VSRs.</p>	Whole site	During construction and operation	√
S4.7.2	S4	<p><u>Compensatory Tree Planting</u></p> <p>A new planting site has been identified for compensatory tree planting in the Parade Ground. The planting is to compensate for felling of T10. The existing tree site will be enlarged to become a wide tree strip to accommodate at least six trees. The entire strip of land that accommodates T1 to T4 should be revamped to improve the soil condition for future tree growth.</p> <p>The new tree strip should be 4 m wide and covered by porous unit pavers to permit the entry of rain and irrigation water and air exchange between the soil and the atmosphere. The unit pavers should be supported by small columns to create a vault-like structure so as to avoid compaction of the underlying soil due to pedestrian trampling. The unit pavers will be movable to provide access to the soil underneath so that fertilizers and conditioners could be added on a</p>	At identified compensatory tree planting location at the Parade Ground	During detailed design and construction	N/A – Compensatory Tree Planting will be conducted at later stage.

EIA Ref.	EM&A Ref.	Recommended Mitigation Measures	Location	When to Implement the Measure	Status
S4.7.2	S4	<p>regular basis. The air conditioner unit currently located near the proposed planting site should also be removed. This new tree planting site should also be provided with proper irrigation.</p> <p>Pursuant to the “Environment, Transport and Works Bureau Technical Circular (Works) No. 3/2006 Tree Preservation”, the compensation ratio should preferably be 1:1 according to trunk girth. T10 has a DBH of 20 cm (Table 4.3), and it is proposed that six trees of heavy standard size be planted, each with a DBH of around 10 cm and root balls of not less than 0.75 m diameter and 0.75 m depth,. Since the aggregate DBH of the new trees would be 60 cm, the rate of compensation is equivalent to three times the DBH of T10, far beyond the requirements</p> <p>The six replacement trees should be planted in the new tree strip in two staggered rows, maximising distance between each tree to avoid mutual interference in the future. It is recommended that the species selected should have a small final dimension of less than 10 m height given the proximity to built structures such as the retaining wall and buildings. Two each of the outstanding and related flowering tree species connected to local natural history are suggested::</p> <ul style="list-style-type: none"> - <i>Bauhinia</i> ‘Blakeana’ a native evergreen species with deep mauve flowers and an exceptionally long flowering period from late autumn to early spring. - <i>Bauhinia purpure</i>, a native evergreen with lighter purple flowers from late autumn to early winter. - <i>Bauhinia variegata</i>, an exotic deciduous species, with pale pinkish flowers in spring to early summer often when the tree has little or no leaves. <p><u>Vertical Greening</u></p> <p>Within the limitations of the conservation of the CPS character, greening of vertical structures should be provided where possible. As such it is recommended that the inner southern wall of the Site be planted as a green wall. The plantings should be inserted in between each of the large protruding piers and an offset be made from both the</p>	Inner Southern Wall	During detailed design and construction	N/A – No vertical greening was conducted during the reporting month.

EIA Ref.	EM&A Ref.	Recommended Mitigation Measures	Location	When to Implement the Measure	Status
		top and bottom edge so that old and new are equally visible. An independent frame should be strategically positioned in order to ensure minimal disturbance to the original wall, and provide the main structural support and planting surface for the green wall. The frame on to which the new green will be planted should contain its own irrigation system so that moisture for the plants will remain mainly on the planting surface and not the exiting wall behind. The planting chosen should be appropriate to the Hong Kong climate, requiring relatively little maintenance to sustain the quality of both plants and wall.			
S4.7.2	-	New Custom Paving New, Patterned, High Quality, Concrete Custom Pavers should replace most of the existing paving in the open spaces.	Whole site	During detailed design and construction	N/A – No custom paving was conducted during the reporting month.
S4.7.2	S4	<u><i>In-situ Tree Protection - Quarterly inspection</i></u> Quarterly Inspection of affected and newly planted trees by an experienced and appropriately trained arborist or horticulturist using Form 1 – Tree Group Inspection Form and Form 2 – Tree Risk Assessment Form developed by Development Bureau (http://www.trees.gov.hk/en/doc/TRAGuideline_July2010version_combine.pdf) or a form designed by a tree expert and approved by Tree Management Office for a period of 12 months after construction.	Whole site	During post construction and operation	N/A – The quarterly inspection will be conducted at later stage.
<i>Noise</i>					
S5.9	-	The following site practices should be followed during the construction of the Project: <ul style="list-style-type: none"> Only well-maintained plant will be operated on-site and plant will be serviced regularly during the construction phase; Silencers or mufflers on construction equipment will be utilised and will be properly maintained during the construction phase; Mobile plant, if any, will be sited as far away from NSRs as possible; 	Whole Site	During construction	√

EIA Ref.	EM&A Ref.	Recommended Mitigation Measures	Location	When to Implement the Measure	Status
		<ul style="list-style-type: none"> Machines and plant (such as trucks) that may be in intermittent use will be shut down between work periods or will be throttled down to a minimum; Plant known to emit noise strongly in one direction will, wherever possible, be orientated so that the noise is directed away from the nearby NSRs; and Material stockpiles and other structures will be effectively utilised, wherever practicable, in screening noise from on-site construction activities. 			
S5.9	-	Noise insulating sheet would be adopted for certain PME (eg drill rig, excavator for demolition of existing structures, etc). The noise insulating sheet should be deployed such that there would be no opening or gaps on the joints.	Whole Site	During construction	✓
S5.9	-	Use temporary noise barriers to mitigate the noise impact arising from the construction works, particularly for low-rise NSRs. Movable noise barriers of 3 m in height with skid footing should be used and located within a few metres of stationary plant and mobile plant such that the line of sight to the NSR is blocked by the barriers. The length of the barrier should be at least five times greater than its height. The noise barrier material should have a superficial surface density of at least 7 kg m ² and have no openings or gaps.	Whole Site	During construction	✓
S5.9	-	Use quiet PME as far as practicable to mitigate the construction noise impact.	Whole Site	During construction	✓
S5.9	-	Scheduling of construction activities with identified grouping of PMEs.	Whole Site	During construction	✓
S5.11	S5	Weekly noise monitoring will be undertaken at the representative NSRs N2 Ho Fook Building and N5 Chancery House. Monthly site audits will be conducted to ensure that the recommended mitigation measures are properly implemented during the construction stage.	Whole Site	During construction	✓
<i>Air Quality</i>					
S6.8.1	-	Dust control measures stipulated in the <i>Air Pollution Control (Construction Dust) Regulation</i> will be implemented during the construction phase to control the potential fugitive dust emissions.	Whole Site	During construction	✓

EIA Ref.	EM&A Ref.	Recommended Mitigation Measures	Location	When to Implement the Measure	Status
S6.8.1	-	In particular: Temporary stockpiles of dusty materials will be either covered entirely by impervious sheets; placed in an area sheltered on the top and three sides; or sprayed with water to maintain the entire surface wet at all the time. Impervious sheet will be provided for skip hoist for material transport.	Whole Site	During construction	✓
S6.8.1	-	Impervious sheet will be provided for skip hoist for material transport.	Whole Site	During construction	✓
S6.8.1	-	Vehicle washing facilities will be provided at the designated vehicle exit points.	Whole Site	During construction	✓
S6.8.1	-	Every vehicle will be washed to remove any dusty materials from its chassis and wheels immediately before leaving the worksite.	Whole Site	During construction	✓
S6.8.1	-	Road sections between vehicle-wash areas and vehicular entrances will be paved.	Whole Site	During construction	✓
S6.8.1	-	The load carried by the trucks will be covered entirely to ensure no dust emission from the vehicles.	Whole Site	During construction	✓
S6.8.1	-	Hoarding of not less than 2.4m high from ground level will be provided along the Project Site boundary adjoining a road where the new buildings (Old Bailey Wing and Arbuthnot Wing) will be constructed.	Whole Site	During construction	✓
S6.8.1	-	Stockpiles of more than 20 bags of cement, dry pulverised fuel ash and dusty construction materials will be covered entirely by impervious sheeting sheltered on top and 3-sides.	Whole Site	During construction	✓
S6.8.1	-	An effective dust screen will be provided to enclose scaffolding, if required, from the ground floor level of building for construction of superstructure of the new buildings.	Whole Site	During construction	✓
S6.8.1	-	Impervious dust screen or sheeting will be implemented for demolition of structures and renovation of outer surfaces of structures that abuts or fronts open area accessible to the public to no less than 1m higher than the highest level of the structure being demolished.	Whole Site	During construction	✓
S6.8.1	-	The area at which demolition work takes place will be sprayed with water or dust suppression chemical immediately prior to, during and immediately after the demolition activity.	Area for Demolition Work	During construction	✓

EIA Ref.	EM&A Ref.	Recommended Mitigation Measures	Location	When to Implement the Measure	Status
S6.8.1	-	ULSD will be used for all construction plant on-site.	Whole Site	During construction	✓
S6.8.1	-	The engine of the construction equipment or trucks during idling will be switched off.	Whole Site	During construction	✓
S6.8.1	-	Site practices such as regular maintenance and checking of construction equipment deployed on-site will be conducted to avoid any black smoke emissions and to minimise gaseous emissions.	Whole Site	During construction	N/A – Not observed.
S6.10	S3.2	Monthly environmental site audits to ensure that appropriate dust control measures are properly implemented and good construction site practices are adopted throughout the construction period.	Whole Site	During construction	✓
Water Quality					
S7.6	-	Channels, earth bunds or sand bag barriers will be provided on site to direct stormwater to silt removal facilities. The design of silt removal facilities will make reference to the guidelines in <i>Appendix A1 of ProPECC PN 1/94</i> . All drainage facilities and erosion and sediment control structures will be inspected on a regular basis and maintained to confirm proper and efficient operation at all times and particularly during rainstorms. Deposited silt and grit will be removed regularly.	Whole Site	During construction	✓
S7.6	-	All drainage facilities and erosion and sediment control structures will be regularly inspected and maintained to ensure proper and efficient operation at all times and particularly following rainstorms. Deposited silt and grit will be removed regularly and disposed of.	Whole Site	During construction	N/A – Not observed.
S7.6	-	Measures will be taken to reduce the ingress of stormwater into excavation areas. If the excavation of the concrete foundation is to be carried out in wet season, they will be dug and backfilled in short sections wherever practicable. Water pumped out from trenches or foundation excavations will be discharged into stormwater drains via silt removal facilities.	Whole Site	During construction	N/A – Not observed.
S7.6	-	Open stockpiles of excavated and demolition materials will be covered with tarpaulin or similar fabric during rainstorms. Measures will be taken to prevent the washing away of residues, chemicals or debris into any drainage system.	Whole Site	During construction	✓

EIA Ref.	EM&A Ref.	Recommended Mitigation Measures	Location	When to Implement the Measure	Status
S7.6	-	Manholes (including newly constructed ones) will always be adequately covered and temporarily sealed so as to prevent silt, construction materials or debris being washed into the drainage system.	Whole Site	During construction	N/A – Not observed.
S7.6	-	Precautions will be taken when a rainstorm is imminent or forecasted, and actions to be taken during or after rainstorms are summarised in Appendix A2 of <i>ProPECC PN 1/94</i> . Particular attention will be paid to the control of silty surface runoff during storm events.	Whole Site	During construction	N/A – Not observed.
S7.6	-	All temporary and permanent drainage pipes and culverts provided to facilitate runoff discharge will be adequately designed for the controlled release of stormwater flows. All sediment traps will be regularly cleaned and maintained. The temporary diverted drainage will be reinstated to the original condition when the construction work has finished or the temporary diversion is no longer required.	Whole Site	During construction	N/A – Not observed.
S7.6	-	Vehicle and plant servicing areas, vehicle washing bays and lubrication bays will, as far as possible, be located within roofed areas. The drainage in these covered areas will be connected to foul sewers via a petrol interceptor.	Whole Site	During construction	N/A – Not observed.
S7.6	-	Oil leakage or spillage will be contained and cleaned up immediately. Waste oil will be collected and stored for recycling or disposal.	Whole Site	During construction	N/A – Not observed.
S7.6	-	Waste streams classifiable as chemical wastes will be properly stored, collected and treated.	Whole Site	During construction	✓
S7.6	-	All fuel tanks and chemical storage areas will be provided with locks and be sited on paved areas.	Whole Site	During construction	✓
S7.6	-	The storage areas will be surrounded by bunds with a capacity equal to 110% of the storage capacity of the largest tank to prevent spilled oil, fuel and chemicals from reaching the receiving waters.	Whole Site	During construction	✓
S7.6	-	The Contractors will prepare guidelines and procedures for immediate clean-up actions following any spillages of oil, fuel or chemicals.	Whole Site	During construction	✓

EIA Ref.	EM&A Ref.	Recommended Mitigation Measures	Location	When to Implement the Measure	Status
S7.6	-	Surface runoff from bunded areas will pass through oil/grease traps prior to discharge to the stormwater system	Whole Site	During construction	N/A – Not observed.
S7.6	-	The stormwater discharge from the site will be monitored as part of the routine monitoring under the WPCO licence, if applicable.	Whole Site	During construction	N/A – Not observed.
S7.6	-	The existing toilet facilities of the CPS will be available to the construction workforce. The sewage will be discharged to the public sewer.	Whole Site	During construction	√
S7.8	S5.2	Monthly site audits of the works areas will be carried out during the construction phase to monitor the environmental performance of the Project and to enable prompt actions to rectify any malpractice which may give rise to water pollution problem.	Whole Site	During construction	√
Waste Management					
S8.5	S6.3.1 & Table 6.1	<u>General</u> The Contractor shall apply for and obtain all the necessary waste disposal permits or licences are obtained prior to the commencement of the construction works.	Whole Site	During construction	√
S8.5	-	<u>Management of Waste Disposal</u> The construction contractor will open a billing account with the EPD. Every construction waste or public fill load to be transferred to the Government waste disposal facilities such as public fill reception facilities, sorting facilities, landfills will require a valid “chit” which contains the information of the account holder to facilitate waste transaction recording and billing to the waste producer. A trip-ticket system will also be established to monitor the disposal of construction waste at landfill and to control fly-tipping. The trip-ticket system will be included as one of the contractual requirements and implemented by the contractor.	Whole Site	During construction	√
S8.5	S6.2		Whole Site	During construction	√

EIA Ref.	EM&A Ref.	Recommended Mitigation Measures	Location	When to Implement the Measure	Status
S8.5	S6 & Table 6.1	A recording system for the amount of wastes generated/recycled and disposed of will be established during the construction phase.	Whole Site	During construction	√
S8.5	S6.3	<u>Reduction of Construction Waste Generation</u> C&D material will be segregated on-site into public fill and construction waste and stored in different containers or skips to facilitate reuse of the public fill and proper disposal of the construction waste. Specific areas of the work site will be designated for such segregation and storage if immediate use is not practicable.	Whole Site	During construction	√
S8.5	S6	<u>Chemical Waste</u> The contractor will register as a chemical waste producer with the EPD.	Whole Site	During construction and operation	√
S8.5	S6	Containers used for storage of chemical waste shall: <ul style="list-style-type: none"> • Be suitable for the substance they are holding, resistant to corrosion, maintained in a good condition, and securely closed; • Have a capacity of less than 450 L unless the specifications have been approved by the EPD; and • Display a label in English and Chinese in accordance with instructions prescribed in <i>Schedule 2</i> of the <i>Regulations</i>. 	Whole Site	During construction and operation	√
S8.5	S6	Storage areas for chemical waste shall: <ul style="list-style-type: none"> • Be clearly labelled and used solely for the storage of chemical waste; • Be enclosed on at least 3 sides; • Have an impermeable floor and bunding, of capacity to accommodate 110% of the volume of the largest container or 20% by volume of the chemical waste stored in that area, whichever is the greatest; • Have adequate ventilation; • Be covered to prevent rainfall entering (water collected within the bund must be tested and disposed of as chemical waste, if necessary); and • Be arranged so that incompatible materials are appropriately separated. 	Whole Site	During construction and operation	√

EIA Ref.	EM&A Ref.	Recommended Mitigation Measures	Location	When to Implement the Measure	Status
S8.5	S6	A licensed contractor shall be employed to collect chemical waste for delivery to a licensed treatment facility.	Chemical Waste Treatment Centre at Tsing Yi	During construction and operation	√
S8.5	S6 & Table 6.1	<u>General Refuse</u> General refuse will be stored in enclosed bins separately from construction and chemical wastes. The general refuse will be delivered to the transfer station, separately from construction and chemical wastes, on a daily basis to reduce odour, pest and litter impacts.	Whole site	During construction	√
S8.5	S6	Recycling bins will be provided at strategic locations to facilitate recovery of aluminium can and waste paper from the Site. Materials recovered will be sold for recycling.	Whole site	During construction and operation	√
S8.5	S6	<u>Staff Training</u> At the commencement of the construction works, training will be provided to workers on the concepts of site cleanliness and on appropriate waste management procedures, including waste reduction, reuse and recycling.	Whole site	Commencement of construction	√
S8.7	S6.1 & 6.3	Monthly audits of the waste management practices will be carried out during the construction phases to determine if wastes are being managed in accordance with the recommended good site practices. The audits will examine all aspects of waste management including waste generation, storage, recycling, transport and disposal.	Whole site	During construction	√

Remark:

- √ Compliance of Mitigation Measures
- <> Compliance of Mitigation but need improvement
- x Non-compliance of Mitigation Measures
- ▲ Non-compliance of Mitigation Measures but rectified by Gammon Construction Ltd
- △ Deficiency of Mitigation Measures but rectified by Gammon Construction Ltd
- N/A Not Applicable in Reporting Period

Annex G

Noise Monitoring Results

Annex G - Cumulative Noise Monitoring Results

Station	Date	Noise Levels, dB(A) 30 mins			Limit Level, dB(A) 30 mins
		Leq	L10	L90	Leq
NM2 Ho Fook Building	26-Oct-11	62.6	64.4	60.7	75
NM2 Ho Fook Building	01-Nov-11	63.4	64.8	60.7	75
NM2 Ho Fook Building	07-Nov-11	64.1	65.4	61.9	75
NM2 Ho Fook Building	16-Nov-11	64.9	66.6	62.0	75
NM2 Ho Fook Building	24-Nov-11	65.4	66.8	63.5	75
NM2 Ho Fook Building	30-Nov-11	63.7	65.0	62.5	75
NM2 Ho Fook Building	06-Dec-11	66.0	67.8	64.0	75
NM2 Ho Fook Building	12-Dec-11	64.3	66.4	62.3	75
NM2 Ho Fook Building	21-Dec-11	64.5	66.5	61.8	75
NM2 Ho Fook Building	29-Dec-11	68.4	71.6	63.5	75
NM2 Ho Fook Building	05-Jan-12	68.5	70.7	66.0	75
NM2 Ho Fook Building	11-Jan-12	67.5	68.8	63.0	75
NM2 Ho Fook Building	17-Jan-12	66.4	68.4	62.8	75
NM2 Ho Fook Building	28-Jan-12	63.4	65.2	60.2	75
NM2 Ho Fook Building	03-Feb-12	62.3	65.0	59.6	75
NM2 Ho Fook Building	09-Feb-12	65.3	66.7	62.9	75
NM2 Ho Fook Building	15-Feb-12	66.3	68.8	63.0	75
NM2 Ho Fook Building	21-Feb-12	66.6	68.6	63.4	75
NM2 Ho Fook Building	27-Feb-12	64.9	66.4	63.3	75
NM2 Ho Fook Building	03-Mar-12	64.1	65.6	62.4	75
NM2 Ho Fook Building	09-Mar-12	67.7	69.2	64.9	75
NM2 Ho Fook Building	15-Mar-12	64.7	66.1	61.5	75
NM2 Ho Fook Building	21-Mar-12	63.6	65.8	60.8	75
NM2 Ho Fook Building	27-Mar-12	68.9	70.4	66.7	75
NM2 Ho Fook Building	02-Apr-12	63.7	66.0	60.2	75
NM2 Ho Fook Building	10-Apr-12	71.9	75.6	63.9	75
NM2 Ho Fook Building	16-Apr-12	63.6	65.2	61.8	75
NM2 Ho Fook Building	21-Apr-12	64.2	65.8	61.6	75
NM2 Ho Fook Building	27-Apr-12	65.8	67.5	63.8	75
NM2 Ho Fook Building	03-May-12	64.4	66.0	61.6	75
NM2 Ho Fook Building	09-May-12	65.0	66.6	62.8	75
NM2 Ho Fook Building	15-May-12	65.2	67.2	63.3	75
NM2 Ho Fook Building	21-May-12	68.6	70.8	66.3	75
NM2 Ho Fook Building	26-May-12	65.9	67.6	63.1	75
NM2 Ho Fook Building	01-Jun-12	67.5	69.2	65.1	75
NM2 Ho Fook Building	07-Jun-12	64.1	65.9	61.9	75
NM2 Ho Fook Building	13-Jun-12	66.0	67.7	63.5	75
NM2 Ho Fook Building	19-Jun-12	64.5	66.4	61.9	75
NM2 Ho Fook Building	25-Jun-12	63.6	65.3	61.8	75
NM2 Ho Fook Building	30-Jun-12	63.3	64.5	61.8	75
NM2 Ho Fook Building	06-Jul-12	65.6	67.8	63.5	75
NM2 Ho Fook Building	12-Jul-12	64.1	65.9	61.9	75
NM2 Ho Fook Building	18-Jul-12	65.2	66.6	63.2	75
NM2 Ho Fook Building	24-Jul-12	64.0	65.7	61.2	75
NM2 Ho Fook Building	30-Jul-12	65.5	67.3	62.6	75
NM2 Ho Fook Building	04-Aug-12	65.4	66.8	62.3	75
NM2 Ho Fook Building	10-Aug-12	63.7	65.8	62.0	75
NM2 Ho Fook Building	16-Aug-12	69.0	71.2	66.0	75
NM2 Ho Fook Building	22-Aug-12	68.4	70.1	65.6	75
NM2 Ho Fook Building	28-Aug-12	69.5	70.6	67.4	75
NM2 Ho Fook Building	03-Sep-12	69.4	71.1	67.5	75
NM2 Ho Fook Building	08-Sep-12	69.2	70.7	66.1	75

Annex G - Cumulative Noise Monitoring Results

Station	Date	Noise Levels, dB(A) 30 mins			Limit Level, dB(A) 30 mins
		Leq	L10	L90	Leq
NM2 Ho Fook Building	14-Sep-12	66.4	68.7	63.8	75
NM2 Ho Fook Building	20-Sep-12	66.0	68.0	63.5	75
NM2 Ho Fook Building	26-Sep-12	67.5	69.5	64.1	75
NM2 Ho Fook Building	03-Oct-12	68.2	69.9	64.6	75
NM2 Ho Fook Building	09-Oct-12	66.4	68.1	63.2	75
NM2 Ho Fook Building	15-Oct-12	68.5	70.0	65.9	75
NM2 Ho Fook Building	20-Oct-12	64.1	66.4	62.0	75
NM2 Ho Fook Building	26-Oct-12	66.2	68.4	62.4	75
NM2 Ho Fook Building	01-Nov-12	66.2	67.8	63.0	75
NM2 Ho Fook Building	07-Nov-12	65.2	67.3	63.1	75
NM2 Ho Fook Building	13-Nov-12	64.1	66.2	61.7	75
NM2 Ho Fook Building	19-Nov-12	67.6	69.2	63.4	75
NM2 Ho Fook Building	24-Nov-12	65.9	67.6	63.0	75
NM2 Ho Fook Building	30-Nov-12	67.0	68.5	64.2	75
NM2 Ho Fook Building	06-Dec-12	63.4	65.9	61.0	75
NM2 Ho Fook Building	12-Dec-12	64.6	66.3	62.3	75
NM2 Ho Fook Building	18-Dec-12	65.5	67.6	62.9	75
NM2 Ho Fook Building	24-Dec-12	65.2	67.5	61.7	75
NM2 Ho Fook Building	29-Dec-12	63.6	65.3	61.5	75
NM2 Ho Fook Building	04-Jan-13	64.4	66.0	62.5	75
NM2 Ho Fook Building	10-Jan-13	64.9	66.6	62.8	75
NM2 Ho Fook Building	16-Jan-13	73.1	74.6	71.5	75
NM2 Ho Fook Building	22-Jan-13	65.5	68.7	61.7	75
NM2 Ho Fook Building	28-Jan-13	71.2	74.2	67.9	75
NM2 Ho Fook Building	02-Feb-13	71.5	73.6	67.8	75
NM2 Ho Fook Building	08-Feb-13	64.6	66.6	62.0	75
NM2 Ho Fook Building	14-Feb-13	65.5	67.4	61.5	75
NM2 Ho Fook Building	20-Feb-13	72.7	74.2	70.1	75
NM2 Ho Fook Building	26-Feb-13	68.4	70.4	65.0	75
NM2 Ho Fook Building	04-Mar-13	64.7	66.4	62.2	75
NM2 Ho Fook Building	09-Mar-13	66.3	68.3	63.9	75
NM2 Ho Fook Building	15-Mar-13	69.6	71.5	67.2	75
NM2 Ho Fook Building	21-Mar-13	68.9	70.8	65.5	75
NM2 Ho Fook Building	27-Mar-13	71.2	73.5	67.7	75
NM2 Ho Fook Building	02-Apr-13	65.7	67.5	63.4	75
NM2 Ho Fook Building	08-Apr-13	70.2	72.7	67.5	75
NM2 Ho Fook Building	13-Apr-13	70.4	71.9	67.2	75
NM2 Ho Fook Building	19-Apr-13	65.8	67.3	62.9	75
NM2 Ho Fook Building	25-Apr-13	70.9	72.7	67.5	75
NM2 Ho Fook Building	30-Apr-13	65.7	67.1	63.0	75
NM2 Ho Fook Building	06-May-13	67.2	69.0	63.8	75
NM2 Ho Fook Building	11-May-13	67.0	68.9	64.2	75
NM2 Ho Fook Building	16-May-13	67.4	69.1	63.6	75
NM2 Ho Fook Building	22-May-13	65.1	67.0	62.3	75
NM2 Ho Fook Building	28-May-13	70.8	72.1	69.3	75
NM2 Ho Fook Building	03-Jun-13	68.8	70.5	66.2	75
NM2 Ho Fook Building	08-Jun-13	68.7	70.3	66.5	75
NM2 Ho Fook Building	14-Jun-13	67.8	69.3	65.3	75
NM2 Ho Fook Building	20-Jun-13	66.4	67.8	63.2	75
NM2 Ho Fook Building	26-Jun-13	66.5	68.1	64.8	75
NM2 Ho Fook Building	02-Jul-13	66.9	68.4	64.8	75
NM2 Ho Fook Building	08-Jul-13	70.8	72.6	66.6	75

Annex G - Cumulative Noise Monitoring Results

Station	Date	Noise Levels, dB(A) 30 mins			Limit Level, dB(A) 30 mins
		Leq	L10	L90	Leq
NM2 Ho Fook Building	13-Jul-13	68.8	70.4	67.1	75
NM2 Ho Fook Building	19-Jul-13	66.3	67.6	63.9	75
NM2 Ho Fook Building	25-Jul-13	66.3	67.7	64.5	75
NM2 Ho Fook Building	31-Jul-13	66.2	67.6	64.4	75
NM2 Ho Fook Building	06-Aug-13	68.1	69.5	66.7	75
NM2 Ho Fook Building	12-Aug-13	70.5	72.3	68.1	75
NM2 Ho Fook Building	17-Aug-13	68.9	70.3	65.8	75
NM2 Ho Fook Building	23-Aug-13	69.5	70.9	66.2	75
NM2 Ho Fook Building	29-Aug-13	73.6	75.6	71.5	75
NM2 Ho Fook Building	04-Sep-13	66.5	68.0	64.2	75
NM2 Ho Fook Building	10-Sep-13	68.1	70.2	66.1	75
NM2 Ho Fook Building	16-Sep-13	69.3	71.5	66.2	75
NM2 Ho Fook Building	21-Sep-13	68.6	70.2	65.8	75
NM2 Ho Fook Building	27-Sep-13	68.2	69.5	65.6	75
NM2 Ho Fook Building	03-Oct-13	70.2	72.4	66.5	75
NM2 Ho Fook Building	09-Oct-13	67.6	69.9	65.4	75
NM2 Ho Fook Building	15-Oct-13	68.3	69.9	66.0	75
NM2 Ho Fook Building	21-Oct-13	69.8	71.3	66.6	75
NM2 Ho Fook Building	26-Oct-13	68.3	69.8	66.0	75

Annex G - Cumulative Noise Monitoring Results

Station	Date	Noise Levels, dB(A) 30 mins			Limit Level, dB(A) 30 mins
		Leq	L10	L90	Leq
NM6 Chancery Mansion	26-Oct-11	63.3	64.6	62.0	75
NM6 Chancery Mansion	01-Nov-11	63.5	64.7	62.2	75
NM6 Chancery Mansion	07-Nov-11	62.6	64.2	60.3	75
NM6 Chancery Mansion	16-Nov-11	66.0	67.7	63.2	75
NM6 Chancery Mansion	24-Nov-11	64.6	66.3	63.2	75
NM6 Chancery Mansion	30-Nov-11	65.0	67.1	63.0	75
NM6 Chancery Mansion	06-Dec-11	67.8	69.5	64.8	75
NM6 Chancery Mansion	12-Dec-11	63.9	65.7	62.0	75
NM6 Chancery Mansion	21-Dec-11	63.2	64.7	61.3	75
NM6 Chancery Mansion	29-Dec-11	68.0	69.6	65.6	75
NM6 Chancery Mansion	05-Jan-12	70.6	71.8	66.8	75
NM6 Chancery Mansion	11-Jan-12	72.1	74.3	67.3	75
NM6 Chancery Mansion	17-Jan-12	69.6	71.3	66.2	75
NM6 Chancery Mansion	28-Jan-12	61.9	63.7	59.1	75
NM6 Chancery Mansion	03-Feb-12	63.1	65.0	60.2	75
NM6 Chancery Mansion	09-Feb-12	62.8	64.8	60.8	75
NM6 Chancery Mansion	15-Feb-12	65.3	67.1	62.2	75
NM6 Chancery Mansion	21-Feb-12	66.3	62.6	64.7	75
NM6 Chancery Mansion	27-Feb-12	63.8	65.6	61.0	75
NM6 Chancery Mansion	03-Mar-12	65.3	67.4	60.9	75
NM6 Chancery Mansion	09-Mar-12	71.7	73.1	68.8	75
NM6 Chancery Mansion	15-Mar-12	61.4	62.7	59.8	75
NM6 Chancery Mansion	21-Mar-12	67.7	69.6	65.0	75
NM6 Chancery Mansion	27-Mar-12	74.9	78.9	67.8	75
NM6 Chancery Mansion	02-Apr-12	62.2	63.2	61.0	75
NM6 Chancery Mansion	10-Apr-12	73.7	75.9	69.4	75
NM6 Chancery Mansion	16-Apr-12	67.4	69.6	64.7	75
NM6 Chancery Mansion	21-Apr-12	66.3	68.1	64.1	75
NM6 Chancery Mansion	27-Apr-12	69.6	71.8	65.8	75
NM6 Chancery Mansion	03-May-12	65.3	67.2	62.6	75
NM6 Chancery Mansion	09-May-12	65.0	67.0	63.2	75
NM6 Chancery Mansion	15-May-12	66.5	68.4	64.2	75
NM6 Chancery Mansion	21-May-12	66.6	68.7	64.3	75
NM6 Chancery Mansion	26-May-12	66.2	67.8	63.5	75
NM6 Chancery Mansion	01-Jun-12	64.2	65.3	63.1	75
NM6 Chancery Mansion	07-Jun-12	66.4	67.5	63.2	75
NM6 Chancery Mansion	13-Jun-12	67.5	69.8	65.0	75
NM6 Chancery Mansion	19-Jun-12	65.6	67.2	63.4	75
NM6 Chancery Mansion	25-Jun-12	64.2	65.6	63.0	75
NM6 Chancery Mansion	30-Jun-12	64.0	65.3	63.0	75
NM6 Chancery Mansion	06-Jul-12	74.5	77.2	64.2	75
NM6 Chancery Mansion	12-Jul-12	64.6	66.2	61.9	75
NM6 Chancery Mansion	18-Jul-12	67.4	68.6	65.7	75
NM6 Chancery Mansion	24-Jul-12	63.7	65.4	60.7	75
NM6 Chancery Mansion	30-Jul-12	65.9	67.5	62.4	75
NM6 Chancery Mansion	04-Aug-12	64.7	66.5	61.8	75
NM6 Chancery Mansion	10-Aug-12	69.6	71.6	66.2	75
NM6 Chancery Mansion	16-Aug-12	66.0	67.4	64.9	75
NM6 Chancery Mansion	22-Aug-12	67.2	68.8	64.4	75
NM6 Chancery Mansion	28-Aug-12	67.1	68.7	65.2	75
NM6 Chancery Mansion	03-Sep-12	67.4	69.2	65.5	75
NM6 Chancery Mansion	08-Sep-12	68.7	71.5	65.3	75

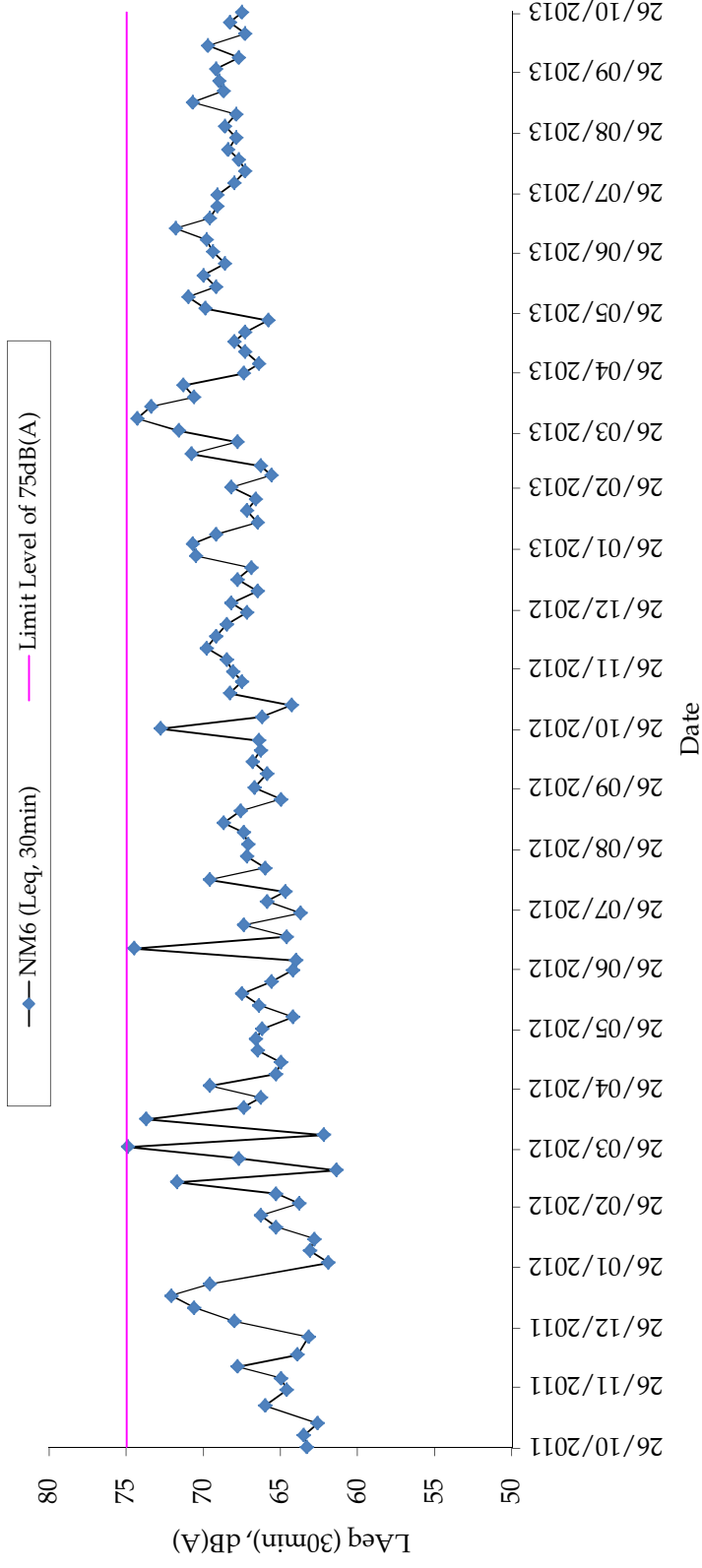
Annex G - Cumulative Noise Monitoring Results

Station	Date	Noise Levels, dB(A) 30 mins			Limit Level, dB(A) 30 mins
		Leq	L10	L90	Leq
NM6 Chancery Mansion	14-Sep-12	67.6	69.5	64.9	75
NM6 Chancery Mansion	20-Sep-12	65.0	66.6	63.9	75
NM6 Chancery Mansion	26-Sep-12	66.7	68.3	63.9	75
NM6 Chancery Mansion	03-Oct-12	65.9	67.4	63.2	75
NM6 Chancery Mansion	09-Oct-12	66.8	68.5	63.5	75
NM6 Chancery Mansion	15-Oct-12	66.3	67.9	62.9	75
NM6 Chancery Mansion	20-Oct-12	66.4	68.2	62.4	75
NM6 Chancery Mansion	26-Oct-12	72.8	75.0	68.6	75
NM6 Chancery Mansion	01-Nov-12	66.2	67.8	63.3	75
NM6 Chancery Mansion	07-Nov-12	64.3	65.8	62.6	75
NM6 Chancery Mansion	13-Nov-12	68.3	69.1	67.5	75
NM6 Chancery Mansion	19-Nov-12	67.5	69.5	64.2	75
NM6 Chancery Mansion	24-Nov-12	68.1	69.5	64.3	75
NM6 Chancery Mansion	30-Nov-12	68.5	70.0	65.2	75
NM6 Chancery Mansion	06-Dec-12	69.8	71.0	68.5	75
NM6 Chancery Mansion	12-Dec-12	69.2	70.4	67.8	75
NM6 Chancery Mansion	18-Dec-12	68.5	69.6	67.5	75
NM6 Chancery Mansion	24-Dec-12	67.2	68.5	66.4	75
NM6 Chancery Mansion	29-Dec-12	68.2	69.2	66.3	75
NM6 Chancery Mansion	04-Jan-13	66.5	67.9	65.3	75
NM6 Chancery Mansion	10-Jan-13	67.8	69.2	66.3	75
NM6 Chancery Mansion	16-Jan-13	66.9	69.3	63.6	75
NM6 Chancery Mansion	22-Jan-13	70.5	73.2	67.8	75
NM6 Chancery Mansion	28-Jan-13	70.7	73.1	68.3	75
NM6 Chancery Mansion	02-Feb-13	69.2	71.5	67.6	75
NM6 Chancery Mansion	08-Feb-13	66.5	68.1	65.1	75
NM6 Chancery Mansion	14-Feb-13	67.2	69.2	65.0	75
NM6 Chancery Mansion	20-Feb-13	66.6	67.9	65.1	75
NM6 Chancery Mansion	26-Feb-13	68.2	70.2	65.7	75
NM6 Chancery Mansion	04-Mar-13	65.6	67.0	64.0	75
NM6 Chancery Mansion	09-Mar-13	66.3	67.6	64.8	75
NM6 Chancery Mansion	15-Mar-13	70.8	72.0	68.8	75
NM6 Chancery Mansion	21-Mar-13	67.8	69.5	64.3	75
NM6 Chancery Mansion	27-Mar-13	71.6	74.4	68.4	75
NM6 Chancery Mansion	02-Apr-13	74.3	76.7	71.3	75
NM6 Chancery Mansion	08-Apr-13	73.4	75.7	70.2	75
NM6 Chancery Mansion	13-Apr-13	70.6	72.9	67.8	75
NM6 Chancery Mansion	19-Apr-13	71.3	72.6	69.9	75
NM6 Chancery Mansion	25-Apr-13	67.4	69.1	65.2	75
NM6 Chancery Mansion	30-Apr-13	66.4	67.5	64.4	75
NM6 Chancery Mansion	06-May-13	67.3	68.7	64.5	75
NM6 Chancery Mansion	11-May-13	68.0	69.6	64.8	75
NM6 Chancery Mansion	16-May-13	67.3	68.9	64.3	75
NM6 Chancery Mansion	22-May-13	65.8	67.2	63.3	75
NM6 Chancery Mansion	28-May-13	69.9	71.1	68.9	75
NM6 Chancery Mansion	03-Jun-13	71.0	72.2	69.6	75
NM6 Chancery Mansion	08-Jun-13	69.2	70.7	67.6	75
NM6 Chancery Mansion	14-Jun-13	70.0	71.3	68.2	75
NM6 Chancery Mansion	20-Jun-13	68.6	70.0	67.4	75
NM6 Chancery Mansion	26-Jun-13	69.4	70.5	67.9	75
NM6 Chancery Mansion	02-Jul-13	69.8	71.4	67.9	75
NM6 Chancery Mansion	08-Jul-13	71.8	72.6	71.0	75

Annex G - Cumulative Noise Monitoring Results

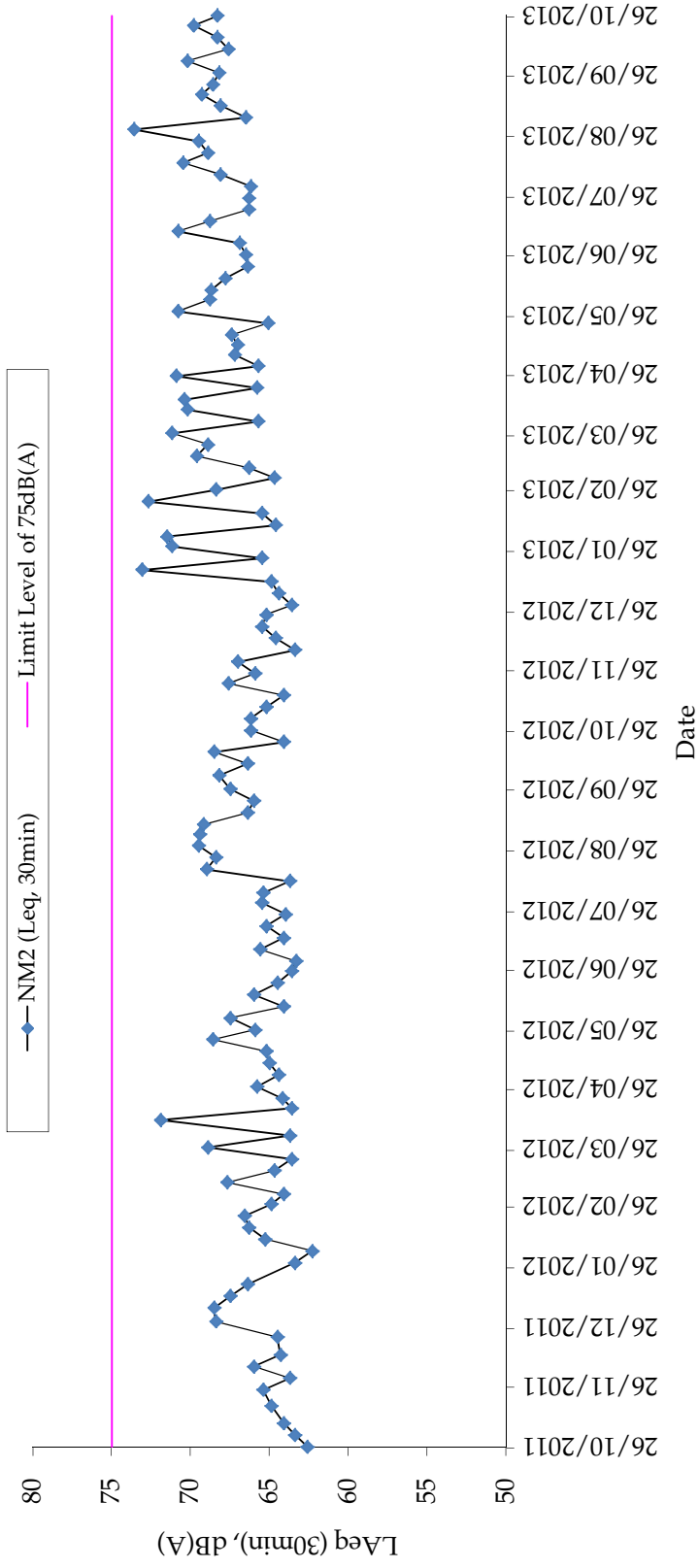
Station	Date	Noise Levels, dB(A) 30 mins			Limit Level, dB(A) 30 mins
		Leq	L10	L90	Leq
NM6 Chancery Mansion	13-Jul-13	69.6	70.8	67.9	75
NM6 Chancery Mansion	19-Jul-13	69.1	70.3	67.8	75
NM6 Chancery Mansion	25-Jul-13	69.1	70.8	68.1	75
NM6 Chancery Mansion	31-Jul-13	68.0	69.5	65.3	75
NM6 Chancery Mansion	06-Aug-13	67.3	68.5	66.2	75
NM6 Chancery Mansion	12-Aug-13	67.7	69.8	64.6	75
NM6 Chancery Mansion	17-Aug-13	68.4	69.7	65.9	75
NM6 Chancery Mansion	23-Aug-13	67.9	69.5	66.0	75
NM6 Chancery Mansion	29-Aug-13	68.6	69.7	67.6	75
NM6 Chancery Mansion	04-Sep-13	67.9	69.4	65.5	75
NM6 Chancery Mansion	10-Sep-13	70.7	71.4	69.2	75
NM6 Chancery Mansion	16-Sep-13	68.7	70.1	67.8	75
NM6 Chancery Mansion	21-Sep-13	69.0	70.2	67.9	75
NM6 Chancery Mansion	27-Sep-13	69.2	70.4	67.5	75
NM6 Chancery Mansion	03-Oct-13	67.7	69.2	63.9	75
NM6 Chancery Mansion	09-Oct-13	69.7	72.7	66.1	75
NM6 Chancery Mansion	15-Oct-13	67.3	68.8	64.8	75
NM6 Chancery Mansion	21-Oct-13	68.3	69.6	67.0	75
NM6 Chancery Mansion	26-Oct-13	67.5	68.9	64.4	75

Normal Weekdays Noise Monitoring Results at NM6 - Chancery Mansion (Leq, 30min)



Remark:
- 75dB(A) was adopted as the Limit Level during normal weekdays in the reporting period

Normal Weekdays Noise Monitoring Results at NM2 - Ho Fook Building (Leq, 30min)




Remark:
- 75dB(A) was adopted as the Limit Level during normal weekdays in the reporting period

Annex H

Construction Programme of the Project

Activity ID	Activity Description	Duration in Days	2011		2012		2013		2014		2015		2016	
			J	J	J	J	J	J	J	J	J	J	J	J
GENERAL														
S110	PRECONSTRUCTION WORKS	592*												
EXISTING BUILDINGS														
160010	BLOCK 16 WORKSHOP & LAUNDRY (DEMOLITION WORKS)	198*												
180010	BLOCK 18/14 ANNEX/BLDG F/G/H/ (DEMOLITION WORKS)	149*												
080010	BLOCK 08 ABLUTIONS BLOCK	731*												
170005	BLOCK 17 F HALL	593*												
010005	BLOCK 01 POLICE HEADQUARTERS BLOCK	626*												
140005	BLOCK 14 D HALL	645*												
120010	BLOCK 12 B HALL	341*												
110010	BLOCK 11 A HALL	311*												
100010	BLOCK 10 SUPERINTENDENT'S HOUSE	517*												
130010	BLOCK 13 C HALL	517*												
060005	BLOCK 06 MARRIED SERGEANTS' QUARTERS	223*												
070005	BLOCK 07 SINGLE INSPECTORS' QUARTERS	225*												
030005	BLOCK 03 BARRACK BLOCK	440*												
020005	BLOCK 02 ARMOURY	425*												
090005	BLOCK 09 CENTRAL MAGISTRACY	425*												
150010	BLOCK 15 E HALL	304*												
040005	BLOCK 04 MARRIED INSPECTORS' QUARTERS	349*												
190005	BLOCK 19 BAUHINIA HOUSE	277*												
050002	BLOCK 05 (DEMOLITION WORKS)	119*												
OTHER WORKS														
253110	REVETMENT WALL / U/G UTILITIES / ROAD WORKS	679*												
NEW BUILDINGS														
S200	OBW OLD BAILEY WING	1,097*												
S300	AW ARBUTHNOT WING	1,056*												
BASEMENT PLANTROOM AND SERVICES TRENCH														
202005	BASEMENT PLANTROOM / SERVICES TRENCH	588*												
NEW FOOTBRIDGE														
2300125	PROPOSED FOOTBRIDGE	699												



Gammon
?Primavera Systems, Inc.

Sheet 1 of 1

**CENTRAL POLICE STATION CONSERVATION AND REVITALIZATION
(MANAGEMENT CONTRACT)
CONSTRUCTION PROGRAMME
SUMMARY PROGRAMME**

Date	Revision	Checked	Approved
15NOV12 GAMART3			
for EPD revised			

GCL/P_/3416 /SUMCP01

Annex I

Waste Flow Table

Annex I – Waste Flow Table

Month /Year	Quantity																
	C&D Materials (inert) (tonnes) ^(a)		Number of Trucks for C&D Materials Disposal (inert)		Volume of C&D Materials (inert) (m ³) ^(c)		C&D Materials (non-inert) (tonnes) ^(b)		Number of Trucks for C&D Materials Disposal (non-inert)		Volume of C&D Materials (non-inert) (m ³) ^(c)		Chemical Waste (Liquid/L)		Recycled materials		
															Paper/cardboard (kg)	Plastics (kg)	Metals (kg)
October 2011–																	
November 2011																	
December-11	0	0	0	0	0	0	33.5	12	12	58.50	0	0	0	38	6	36423	
January-12	0	0	0	0	0	18.25	16.88	6	6	29.25	0	0	0	112	0	24000	
February-12	354.14	40	40	195.00	16.88	17.13	17.13	5	5	24.38	2400	0	0	0	0	3820	
March-12	252.35	15	15	73.13	17.13	28.56	17.13	5	5	24.38	1400	0	0	223	0	8910	
April-12	666.43	62	62	302.25	28.56	17.54	17.54	9	9	43.88	3200	0	0	0	0	48490	
May-12	688.68	72	72	351.00	17.54	36.33	17.54	5	5	24.38	0	0	0	0	0	124030	
June-12	492.33	61	61	297.38	36.33	27.41	36.33	13	13	63.38	0	0	45	266	0	0	
July-12	383.11	45	45	219.38	27.41	23.22	27.41	8	8	39.00	40	0	0	302	0	1100	
August-12	217.98	25	25	121.88	23.22	48.87	23.22	8	8	39.00	0	0	0	0	0	1750	
September-12	341.87	42	42	204.75	48.87	37.99	48.87	16	16	78.00	0	0	0	0	0	2310	
October-12	227.7	29	29	141.38	37.99	30.34	37.99	12	12	58.50	0	0	0	86	0	1410	
November-12	290.58	44	44	214.50	30.34	47.44	30.34	8	8	39.00	0	0	0	0	0	3150	
December-12	843.86	100	100	487.50	47.44	88.66	47.44	15	15	73.13	0	0	0	0	0	5650	
January-13	207.5	27	27	131.63	88.66	276.17	88.66	28	28	136.50	0	0	0	0	0	27230	
February-13	945.97	131	34	638.63	165.75	177.54	165.75	74	74	360.75	0	0	0	172	0	8120	
March-13	1236.96	151	131	736.13	177.54	230.55	177.54	46	46	224.25	0	0	0	0	0	1080	
April-13	1406.79	187	187	911.63	230.55	232.27	230.55	60	60	292.50	0	0	0	164	0	11300	
May-13	2679.91	317	317	1545.38	232.27	176.68	232.27	63	63	307.13	135	12	12	225	0	21220	
June-13	3062.38	356	356	1735.50	176.68	212.63	176.68	44	44	214.50	0	0	0	62	0	17286	
July-13	3814.86	465	465	2266.88	212.63	114.36	212.63	56	56	273.00	0	0	0	0	0	7150	
August-13	2831.78	353	353	1720.88	114.36	89.23	114.36	43	43	209.63	0	0	0	168	0	14843	
September-13	979.49	141	141	687.38	89.23	103.73	89.23	25	25	121.88	0	0	0	0	0	7190	
October-13	2170.54	270	270	1316.25	103.73	157.48	103.73	29	29	141.38	40	0	0	0	0	4030	
Total	24368.85	2967	2967	14464.125	157.48	2242.76	2242.76	631	631	3076.13	7350	57	57	2201	6	383612	

Notes:

- (a) Inert C&D materials (public fill) include bricks, concrete, building debris, rubble and excavated soil.
- (b) Non-inert C&D materials include steel, paper / cardboard packaging waste, plastics and other wastes such as general refuse. Steel materials generated from the Project are grouped into construction wastes as the materials were not disposed of with other inert C&D materials and were recycled. The non-inert C&D materials other than steel, plastics and paper/ cardboard packaging were disposed of at SENT Landfill.
- (c) If necessary, use the conversion factor: 3/4 load of dumping truck being equivalent to 6.5 m³ by volume.

Annex J

Environmental Complaint,
Enquiry, Environmental
Summons and Prosecution
Log

Annex J Cumulative Complaint and Summons/Prosecutions Log

Reporting Month	Number of Complaints in Reporting Month	Number of Summons/Prosecutions in Reporting Month
November 2011	0	0
December 2011	0	0
January 2012	0	0
February 2012	0	0
March 2012	4	0
April 2012	0	0
May 2012	0	0
June 2012	2	0
July 2012	1	0
August 2012	0	0
September 2012	0	0
October 2012	0	0
November 2012	2	0
December 2012	0	0
January 2013	0	0
February 2013	1	0
March 2013	1	0
April 2013	0	0
May 2013	0	0
June 2013	0	0
July 2013	0	0
August 2013	0	0
September 2013	0	0
October 2013	0	0
Overall Total	11	0

COMPLAINT INVESTIGATION REPORT

Basic Information of Complaint

Log Number:	2012/11/001
Date of Complaint Received	15 November 2012
Location of Complaint	Project Site
Nature of Complaint	Noise nuisance
Complaint Received by	Gammon Construction Limited (GCL)
Complainant	Mr. Chan

Details of Complaint

GCL has received a complaint on noise nuisance at 10:10am on 15 November 2012. The complainant, a resident living along Old Bailey street, mentioned that noise was generated from the construction site at around 7:30am for a duration of about 15 minutes. The complainant also indicated that this has been occurring for the past few months.

Investigation Report

1. According to the information provided by the Contractor, relocation of piling machine, which was done as a preparation for the subsequent pipe piling works, was carried out near Block 8 at 7:30am on 15 November 2012. Other major construction activities undertaken on 15 November 2012 included slab demolition works at Block 8 and grouting works at Block 17, both commenced at around 9:00am.
2. The locations of the work areas are presented in Figure 1.

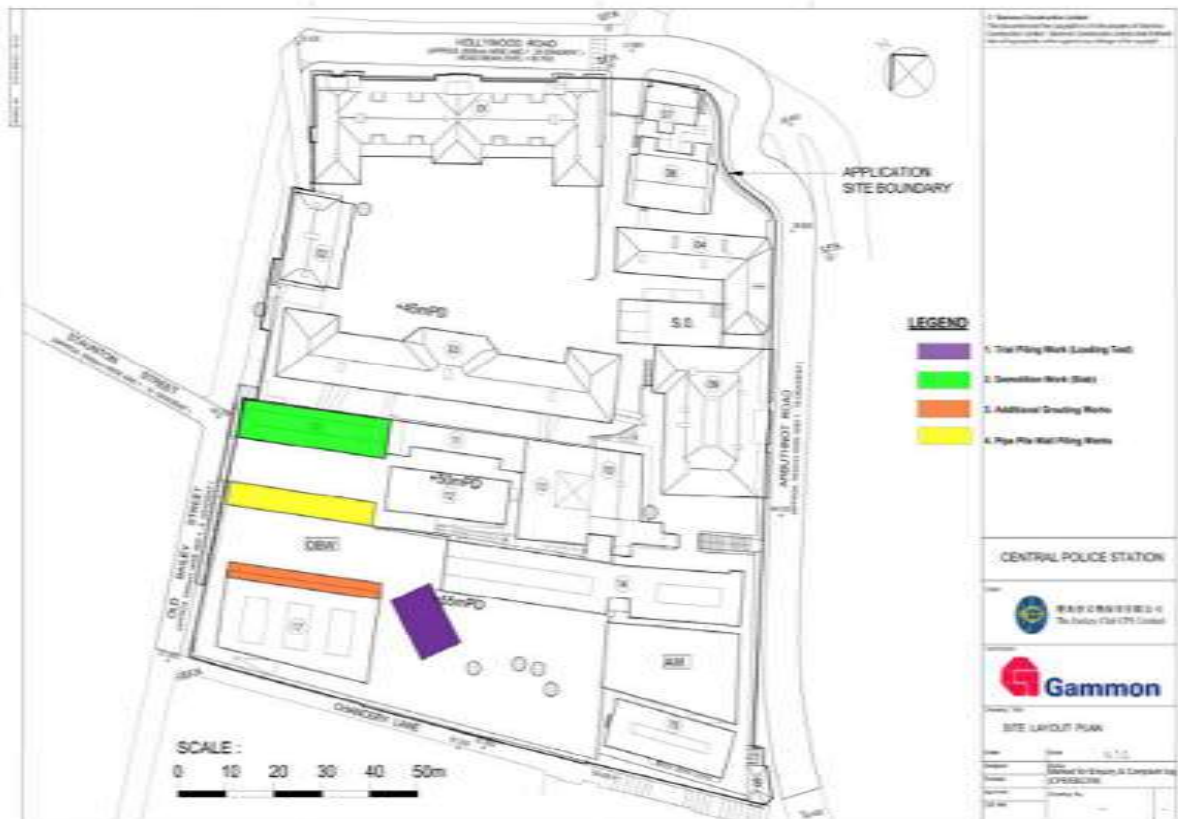


Figure 1. Locations of works being carried out on 15 November 2012

3. The noise nuisance indicated by the complainant was likely caused by the relocation of piling machine on the inclined steel platform near Block 8 at 7:30am. Friction between the track of the piling machine and the inclined steel platform as a result of the piling machine relocation could potentially generate considerable noise, which may affect residents living along the Old Bailey Street. As reported by the Contractor, acoustic curtain has been installed on the hoarding during the relocation of the piling machine. To avoid potential noise nuisance in the future, follow-up actions are proposed.

Mitigation Measures and Follow-up Actions Recommended to Contractor

The Contractor should follow all relevant noise requirements specified in TRA, PMA, M&A and their Method Statement, General and Particular Specifications of the Project. It has been agreed with the Contractor that the relocation of piling machine will be carried out, as far as possible, at the end of the working day instead of starting early morning shift. The Contractor has been reminded to ensure that suitable curtains are properly installed prior to conducting the piling machine relocation. Additionally, the Contractor has been advised to notify all workers and operators responsible of the completion dated 13 November 2012 and to remind them to minimize the potential noise generated as far as possible during the relocation of piling machine as well as other work activities.

Date of File Closed : 20 November 2012

Approved by:

ET Leader

EEC

JCCP's
Representative

Ecoco Design
Architect's
Representative



(Name: Wai Yee Koi)
Date: 20 November 2012

(Name: Shantika Oei)
Date: 21 November 2012

(Name: C. W. Kuo)
Date: 13 Nov. 2012

(Name: Kenneth Fung)
Date: 21 Nov 2012

Contractor's
Representative

Phone: ~~2171-11-20~~
Date: ~~21/11/12~~



COMPLAINT INVESTIGATION REPORT

Basic Information of Complaint

Log Number:	2012/11/002
Date of Complaint Received	23 November 2012
Location of Complaint	Project Site
Nature of Complaint	Nuisance from operating machinery emissions
Complaint Received by	Environmental Protection Department (EPD)
Complainant	Mr. Tang

Details of Complaint

EPD has received a complaint on nuisance from operating machinery emissions on 23 November 2012. The complainant, a resident living along Chancery Lane, mentioned that diesel smell were perceived at his location and suspected that the emissions were originated from the construction site. The complaint was transferred to Gammon Construction Limited (GCL) on 23 November 2012 at around 16:30.

Investigation Report

- According to the information provided by GCL, the diesel exhaust emissions may be generated by the following operating plant and/or work activities carried out in the vicinity of Chancery Lane on 23 November 2012:
 - Three operating air compressors near Block 14;
 - An operating mobile crane near Block 17; and
 - Grouting works were being conducted at the north elevation of Block 17 and three drilling machines were being operated concurrently.
- The locations of the plant/work activities are presented in *Figure 1*.

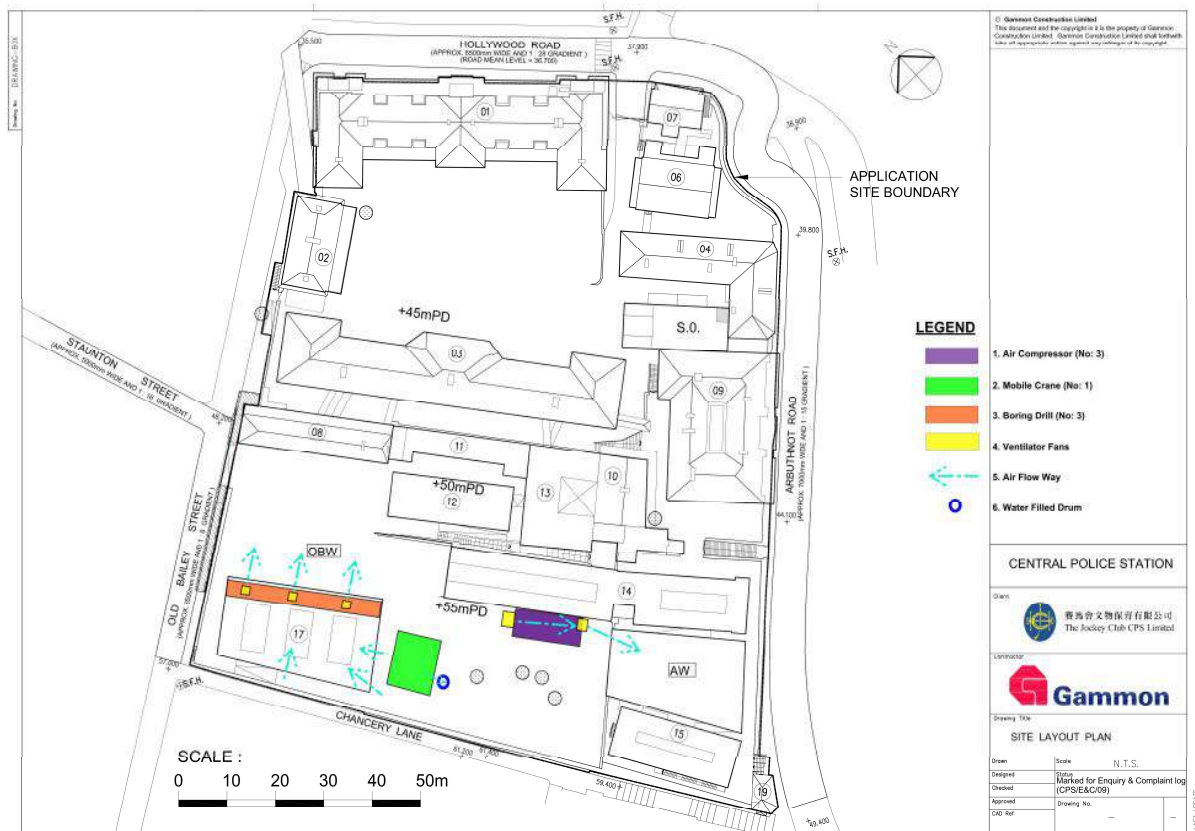


Figure 1. Locations of plant being operated on 23 November 2012 and subsequently implemented mitigation measures for potential diesel exhaust emissions

- The emission nuisance perceived by the complainant living along Chancery Lane may potentially be originated from the plant being operated close to Chancery Lane on 23 November 2012, as listed above. Exhaust emissions from these diesel-powered mechanical equipment may be dispersed beyond the construction site boundary, potentially affecting nearby residents living along Chancery Lane. As reported by the Contractor, corrective actions are being implemented immediately following the receipt of the emission complaint.
- As confirmed with GCL, all on-site machinery is operated on Ultra-Low Sulphur Diesel (ULSD), which is in with the statutory requirement in Hong Kong.
- As reported by GCL, diesel is directly filled into the machinery and there is no on-site storage of diesel oil. Air compressors are provided with drip trays and the motor crane and drilling machines were inspected with no diesel leakage observed.

Mitigative Measures and Follow-up Actions Recommended to Contractor

The Contractor has been recommended to implement measures to direct the dust exhaust emissions away from the nearby sensitive receptors as far as practicable, particularly receptors along Clancy Lane to the south and Old Bailey Street to the west of the construction site. According to the Contractor, mitigation measures have been implemented to facilitate the dilution of exhaust emissions and direct them away from nearby sensitive receptors (Figure 1).

- 1) Two ventilation fans have been installed near the exhaust of the air compressors where the exhaust emissions are directed towards the open space at Ardaraoh Way via an air duct.
- 2) A ventilation fan has been installed to the exhaust of each of the three drilling machines on the north elevation of Block 17. The ventilation fans were connected to an duct which directed the exhaust emissions to the north towards the Old Bailey Way; and
- 3) The exhaust of the mobile crane was connected to an air duct through which exhaust emissions from the mobile crane were delivered to a down draft with water.

The Contractor has been recommended to monitor any irregular and excessive exhaust emissions from all operating plant. The Contractor should ensure that there is no oil leakage from all operating machinery and provide drip trays where applicable. Additionally, the Contractor has been recommended to ensure that all mitigation measures to support air quality implemented prior to operating any PM10 that is likely to cause considerable exhaust emissions. The Contractor has also been advised to notify all workers and operation supervisor of the emission compliance dated 20 November 2012.

Date of File Closed : 30 November 2012

Approved by:

ET Leader

IBC

FOOTSA
Representative

Recon Design
Architect's
Representative




(Name: Mirzade Kejl)
Date: 30 November 2012

(Name: Shariyah Ovi)
Date: 3 December 2012

(Name: A. J. O'Connell)
Date: 12 Dec 2012

(Name: Charles Kavanagh)
Date: 28 Nov 2012

Contractor's
Representative

(Name:  G. J. F. Slattery)
Date: 29 Nov 2012

COMPLAINT INVESTIGATION REPORT

Basic Information of Complaint

Log Number:	2013/02/001
Date of Complaint Received	22 February 2013
Location of Complaint	Project Site
Nature of Complaint	Noise nuisance
Complaint Received by	Gammon Construction Limited (GCL)
Complainant	Mr. Wong

Details of Complaint

GCL has received a complaint on noise nuisance at 3:30pm on 22 February 2013. The complainant, a neighbourhood resident, mentioned that noise of piling works was generated from the construction site at around 4:00am on 22 February 2013. The complainant also enquired the type of permitted night works currently in effect in the project site.

Investigation Report

1. According to the information provided by the Contractor, no construction works were carried out at night on 22 February 2013 or at any other nights in February 2013.
2. It is also confirmed by the Contractor that no workers or site staff, besides security guards, were present in the project site at 4:00am on 22 February 2013.
3. Only the underground water pumps under the approved Construction Noise Permit (GW-RS0084-13) were operating within the project site at 4:00am on 22 February 2013. It is not considered that the operating water pumps would generate considerable noise that may affect nearby residents.
4. It is concluded that the noise of piling works the complainant alleged to have heard did not originate from the CPS project site.

Adoptive Measure and Follow-up Action Recommended to Contractor

The Contractor should follow all relevant code requirements specified in BIA, ENBA Manual, EOP, Hazard Assessment, Control and Provision Specifications of this Project. No specific mitigation measures or follow up actions are required from the Contractor.

Date of FWR Closed: 28 February 2013

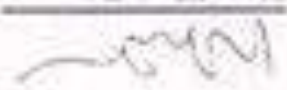
Approved by:


IT Leader

IBC


ICOP's Representative

Rocco Design Architect's Representative


Name: Yvonne Koi
Date: 28 February 2013


Name: Bhasha De
Date: 28 February 2013


Name: C. J. Shah
Date: 28 Feb 2013


Name: Charles Tang
Date: 28 February 2013

Contractor's Representative


Name: Cliff Smith
Date:

COMPLAINT INVESTIGATION REPORT

Basic Information of Complaint

Log Number:	2013/03/001
Date of Complaint Received	28 March 2013
Location of Complaint	Project Site
Nature of Complaint	Noise nuisance
Complaint Received by	Gammon Construction Limited (GCL)
Complainant	Resident from Chancery Lane

Details of Complaint

GCL received a complaint on noise nuisance transferred by the EPD at 3:30pm on 28 March 2013. The complainant, a neighbourhood resident from Chancery Lane, mentioned that noise nuisance of low frequency was generated from the CPS construction site. The exact time of occurrence of the noise nuisance or its duration was not provided.

Investigation Report

1. Air compressors were observed from a photo of the CPS construction site taken by the EPD from the location of complainant. Three air compressors near Block 14 and two air compressors at Arbutnot Wing (AW) (Figure 1) could be the potential source of the mentioned noise nuisance.
2. According to the information provided by the Contractor, the air compressors were only operating during daytime and the air compressor in the open area near Block 14 was provided with noise barriers on the side (Figure 2).
3. Recent noise monitoring was conducted at the rooftop of Chancery Mansion along the Chancery Lane on 27 March 2013 during which the air compressors were operating. The noise levels at the monitoring location complied with the construction noise standards.

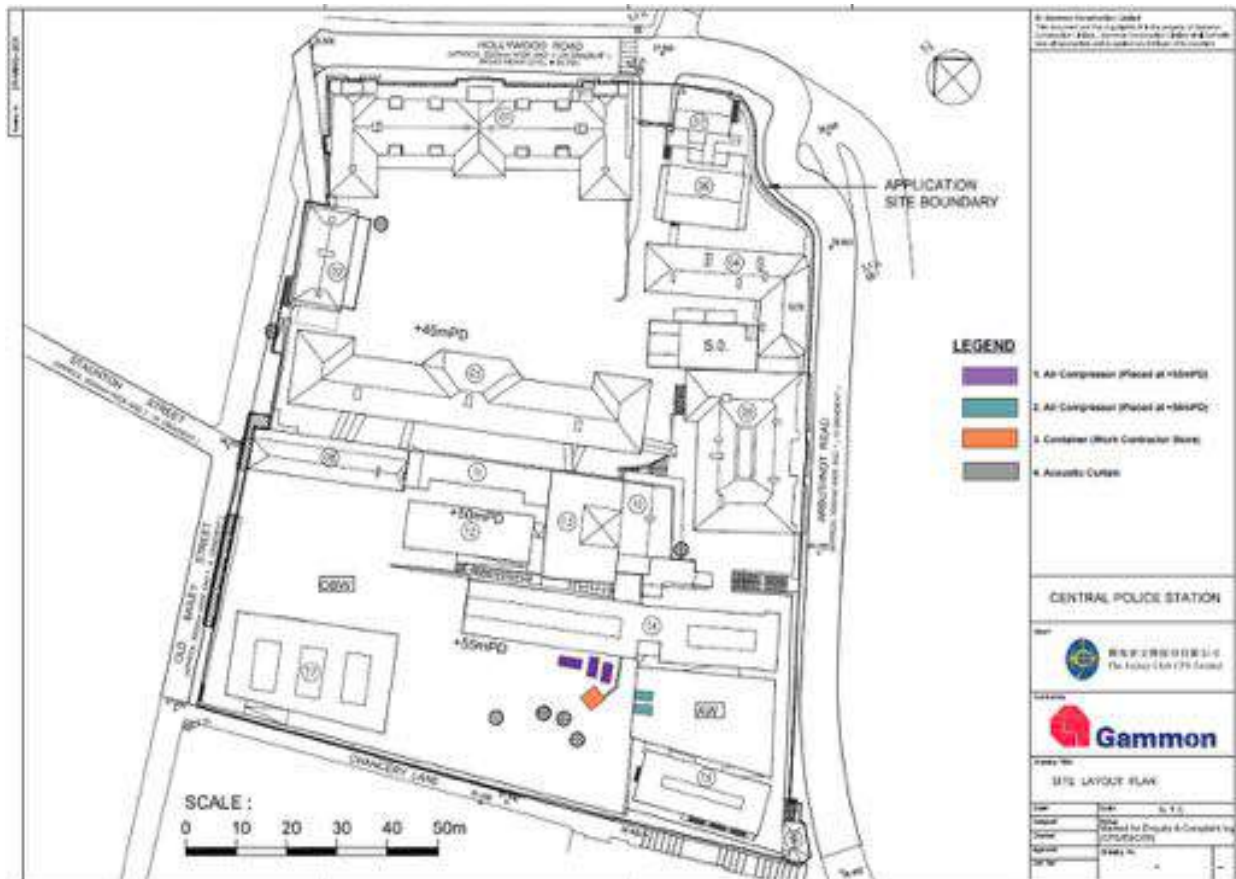


Figure 1 – Site layout plan showing locations of air compressors and noise barrier



Figure 2 – Noise barrier for air compressors near Block 14

Mitigation Measures and Follow-up Actions Recommended to Contractor

The Contractor should follow all relevant noise requirements specified in EIS, EMI&N Manual, EMI Method Statements, General and Particular Specifications of the Project. The Contractor was recommended to conduct regular inspection of the air compressors and other machinery to ensure that they are well-maintained and operating in normal condition without generating any abnormal or excessive noise. The Contractor was also reminded that machines and plants that may be in operation are should be shut down if not in use or travelled down to a minimum.

Date of File Closed: 10 April 2013

Approved by:

EI Leader

ISC

JCCPS's
Representative

Rocco Design
Architect's
Representative



(Name: Winnie Kuo)
Date: 10 April 2013



(Name: Sharifah Othman)
Date: 11 April 2013



(Name: G. W. Shiu)
Date: 11 Apr 2013



(Name: A. Fung)
Date: 11 Apr 2013

Commissioner's
Representative



(Name: C. H. Leung)
Date: 10 April 2013

Annex K

Records of Vibration
Monitoring for Trial Piling
and Piling Works

Figure 1: Map of the study area showing the location of the study area and the location of the study area.





Monitoring Check Pts.	Trigger Levels		
Vibration Monitoring	Alert level 2mm/s	Alarm level 2.5mm/s	1st 3mm/s
Vibration at largest span of highest Structural level	5.0mm/s	6.0mm/s	7.5mm/s

Vibration Record

Project Title: Central Police Station Conservation & Revitalization Project No: WP201 25-Jan-2013 to 7-Feb-2013

POINT	VM1-1	VM1-2	VM2-1	VM3-1	VM3-2
DATE	mm/s	mm/s	mm/s	mm/s	mm/s
19-Jan-2012 (Initial)	0.132	0.698	0.094	0.086	0.239
25-Jan-13	1.190	0.774	0.403	0.151	0.159
26-Jan-13	0.567	0.194	0.349	0.603	0.382
27-Jan-13	Sunday				
28-Jan-13	0.310	0.306	0.122	0.198	0.505
29-Jan-13	0.270	0.626	0.288	0.492	0.734
30-Jan-13	0.487	0.730	0.714	0.293	0.250
31-Jan-13	0.403	0.462	0.233	0.622	0.151
01-Feb-13	0.654	0.307	0.223	0.363	0.120
02-Feb-13	0.290	0.706	0.212	0.143	0.133
03-Feb-13	Sunday				
04-Feb-13	0.240	0.522	0.238	0.105	0.144
05-Feb-13	0.142	0.112	0.093	0.156	0.166
06-Feb-13	0.348	0.284	0.321	0.362	0.290
07-Feb-13	0.407	0.430	0.925	0.631	0.695

Prepared by : Wong Wing Xee



Monitoring Check Pts.	Trigger Levels		
	Alert level	Alarm level	Limit
Vibrator Monitoring	2mm/s	2.5mm/s	3mm/s
Vibration at largest span of highest Structural level	5.0mm/s	6.0mm/s	7.5mm/s

Vibration Record

Project Title: Central Police Station Conservation & Revitalization Project No: WP201 8-Feb-2013 to 21-Feb-2013

POINT	VM1-1	VM1-2	VM2-1	VM3-1	VM3-2				
DATE	PD/(m)	mm/s	mm/s	mm/s	mm/s	mm/s			
19-Jan-2012 (Initial)	0.132	0.698	0.094	0.086	0.239				
08-Feb-13	0.097	0.108	0.091	0.370	0.137				
09-Feb-13									
10-Feb-13									
11-Feb-13									
12-Feb-13									
13-Feb-13									
14-Feb-13	0.091	0.116	0.087	0.128	0.116				
15-Feb-13	0.103	0.145	0.103	0.087	0.121				
15-Feb-13	0.094	0.106	0.087	0.098	0.129				
17-Feb-13									
18-Feb-13	0.151	0.613	0.103	0.127	0.184				
19-Feb-13	0.108	0.212	0.212	0.288	0.495				
20-Feb-13	0.113	0.150	1.570	0.106	0.164				
21-Feb-13	0.491	0.272	0.221	0.820	0.639				

Site Close

Public Holiday

Public Holiday

Public Holiday

Public Holiday

Public Holiday

Public Holiday

Public Holiday

Public Holiday

Public Holiday

Public Holiday

Public Holiday

Public Holiday

Public Holiday

Public Holiday

Public Holiday

Public Holiday

Public Holiday

Public Holiday

Public Holiday

Prepared by : Wong Wing Yee *Wing Yee*



Monitoring Check Pts.	Trigger Levels		
Vibration Monitoring	Alert level: 2mm/s	Alarm level: 2.5mm/s	3mm/s
# Vibration at largest span of highest Structural level	5.0mm/s	6.0mm/s	7.5mm/s

Vibration Record

Project Title: Central Police Station Conservation & Revitalization Project No: WP201 8-Mar-2013 to 21-Mar-2013
 (WP107 Parade Ground Basement)

POINT	VM1-1	#VM1-2	VM2-1	VM3-1	#VM3-2			
DATE	PD/(m)	mm/s	mm/s	mm/s	mm/s			
19-Jun-2012 (Initial)		0.132	0.698	0.094	0.086	0.239		
08-Mar-13		0.247	0.108	0.184	0.143	0.163		
09-Mar-13		0.205	0.150	0.098	0.293	0.165		
10-Mar-13							Sunday	
11-Mar-13		0.880	0.321	0.094	0.413	0.150		
12-Mar-13		0.174	0.171	0.174	0.956	1.550		
13-Mar-13		0.364	0.139	0.093	0.146	0.353		
14-Mar-13		0.230	0.119	0.095	0.384	0.151		
15-Mar-13		0.272	0.353	0.140	0.364	0.160		
16-Mar-13		1.240	0.214	0.563	0.590	0.282		
17-Mar-13							Sunday	
18-Mar-13		0.273	0.283	0.623	0.265	0.227		
19-Mar-13		0.520	0.427	0.456	0.169	0.162		
20-Mar-13		0.286	0.284	0.145	0.131	0.116		
21-Mar-13		0.128	0.131	0.295	0.087	0.122		

Remarks: # Vibration at largest span of highest structural level

Prepared by : Wong Wing Yee

Endorsed by Yee Hop



Monitoring Check Pts.	Trigger Levels		
Vibration Monitoring	Alert level	Alarm level	
# Vibration at largest span of highest Structural level	2mm/s	2.5mm/s	3mm/s
	5.0mm/s	6.0mm/s	7.5mm/s

Vibration Record

Project Title: Central Police Station Conservation & Revitalization Project No: WP107 22-Mar-2013 to 4-Apr-2013
 (WP107 Parade Ground Basement)

POINT	VM1-1	#VM1-2	VM2-1	VM3-1	#VM3-2
DATE	mm/s	mm/s	mm/s	mm/s	mm/s
19-Jun-2012 (Initial)					
22-Mar-13	0.214	0.285	0.094	0.860	1.230
23-Mar-13	0.196	0.202	0.135	0.208	0.188
24-Mar-13					Sunday
25-Mar-13	0.334	0.180	0.128	1.210	1.640
26-Mar-13	0.329	0.163	0.117	0.428	0.132
27-Mar-13	0.286	0.094	0.169	0.098	0.108
28-Mar-13	0.178	0.251	0.102	0.116	0.160
29-Mar-13					Holiday
30-Mar-13					Holiday
31-Mar-13					Sunday
01-A-1-13					Holiday
02-A-1-13	0.178	0.251	0.102	0.116	0.160
03-A-1-13	0.116	0.112	0.102	0.502	0.177
04-A-1-13					Holiday

Remarks: # Vibration at largest span of highest structural level

Prepared by: Wong Wing Yee

Endorsed by: Yee Hop



Monitoring Check Pts.	Trigger Levels		
Vibration Monitoring	Alert level 2mm/s	Alarm level 2.5mm/s	3mm/s
# Vibration at largest span of highest Structural level	5.0mm/s	6.0mm/s	7.5mm/s

Vibration Record

Project Title: Central Police Station Conservation & Revitalization Project No: WP107 5-Apr-2013 to 18-Apr-2013

(WP107 Parade Ground Basement)

POINT	VM1-1	#VM1-2	VM2-1	VM3-1	#VM3-2
DATE	mm/s	mm/s	mm/s	mm/s	mm/s
19-Jun-2012 (Initial)					
05-A r-13	0.200	0.133	0.278	1.060	0.147
06-A r-13	0.825	0.221	0.117	0.264	0.128
07-A r-13					
08-A r-13	0.326	0.393	0.145	0.145	0.200
09-A r-13	0.191	1.170	0.225	0.695	0.234
10-A r-13	0.524	0.474	0.209	0.098	0.182
11-A r-13	0.524	0.474	0.209	0.098	0.182
12-A r-13	0.340	0.128	0.476	0.355	0.397
13-A r-13	0.255	0.701	0.106	0.611	0.117
14-A r-13					
15-A r-13	0.325	0.163	0.175	0.117	0.268
16-A r-13	0.216	0.495	0.100	0.145	0.302
17-A r-13	0.191	0.209	0.120	0.384	0.166
18-A r-13	0.178	0.251	0.102	0.116	0.160

Remarks: # Vibration at largest span of highest structural level

Prepared by : Wong Wing Yee *WY*

Endorsed by : Yee Hop *YH*



Monitoring Check Pts.	Trigger Levels		
	Alert level	Alarm level	Action level
Vibration Monitoring	2mm/s	2.5mm/s	3mm/s
# Vibration at largest span of highest Structural level	5.0mm/s	6.0mm/s	7.5mm/s

Vibration Record

Project Title: Central Police Station Conservation & Revitalization Project No: WP107 19-Apr-2013 to 2-May-2013
(WP107 Parade Ground Basement)

POINT	VM1-1	#VM1-2	VM2-1	VM3-1	#VM3-2	VM3-2	
DATE	mm/s	mm/s	mm/s	mm/s	mm/s	mm/s	
19-Jun-2012 (Initial)							
19-Apr-13	0.166	0.761	0.145	1.650	0.281		
20-Apr-13	1.430	0.160	0.164	0.178	0.157		
21-Apr-13							Sunday
22-Apr-13	0.241	0.255	0.093	0.128	0.114		
23-Apr-13	0.246	0.327	0.102	0.318	0.177		
24-Apr-13	0.307	0.251	0.103	0.093	0.151		
25-Apr-13	0.150	0.258	0.137	0.305	0.143		
26-Apr-13	0.184	0.317	0.129	0.962	0.159		
27-Apr-13	0.183	0.222	0.093	0.414	0.132		
28-Apr-13							Sunday
29-Apr-13	1.310	0.420	0.160	0.211	0.172		
30-Apr-13	0.264	0.112	0.172	0.565	0.156		
01-May-13							Holiday
02-May-13	0.160	0.206	0.600	1.460	0.145		

Remarks: # Vbration at largest span of highest structural level

Prepared by : Wong Wing Yee

Endorsed by: Yee Hop



Monitoring Check Pts.	Trigger Levels		
Vibration Monitoring	Alert level 2mm/s	Alarm level 2.5mm/s	3mm/s
# Vibration at largest span of highest Structural level	5.0mm/s	6.0mm/s	7.5mm/s

Vibration Record

Project Title: Central Police Station Conservation & Revitalization Project No: WP107 19-Apr-2013 to 2-May-2013
 (WP107 Parade Ground Basement)

POINT	VM1-1	#VM1-2	VM2-1	VM3-1	#VM3-2			
DATE	mm/s	mm/s	mm/s	mm/s	mm/s			
19-Jun-2012 (Initial)								
19-A-r-13	0.166	0.761	0.145	1.650	0.281			
20-A-r-13	1.430	0.160	0.164	0.178	0.157			
21-A-r-13					Sunday			
22-Apr-13	0.241	0.255	0.093	0.128	0.114			
23-Apr-13	0.246	0.327	0.102	0.318	0.177			
24-A-r-13	0.307	0.251	0.103	0.093	0.151			
25-A-r-13	0.150	0.258	0.137	0.305	0.143			
26-A-r-13	0.184	0.317	0.129	0.962	0.159			
27-A-r-13	0.183	0.232	0.093	0.414	0.132			
28-A-r-13					Sunday			
29-A-r-13	1.310	0.420	0.160	0.211	0.172			
30-A-r-13	0.264	0.112	0.172	0.565	0.156			
01-Mar-13					Holiday			
02-Mar-13	0.160	0.206	0.600	1.460	0.145			

Remarks: # Vibration at largest span of highest structural level

Prepared by: Wong Wing Yee

Endorsed by: Yee Hop



Monitoring Check Pts.	Trigger Levels		
Vibration Monitoring	Alert level 2mm/s	Alarm level 2.5mm/s	Alert level 3mm/s
# Vibration at largest span of highest Structural level	5.0mm/s	6.0mm/s	7.5mm/s

Vibration Record

Project Title: Central Police Station Conservation & Revitalization Project No: WP107 3-May-2013 to 16-May-2013

(WP107 Parade Ground Basement)

POINT	VM1-1	#VM1-2	VM2-1	VM3-1	#VM3-2				
DATE	mm/s	mm/s	mm/s	mm/s	mm/s				
19-Jun-2012 (Initial)									
03-Ma-13	0.609	0.103	0.117	0.227	0.128				
04-Ma-13	0.131	0.246	0.121	0.124	0.145				
05-Ma-13						Sunday			
06-Ma-13	0.268	0.200	0.181	0.192	0.221				
07-Ma-13	0.128	0.156	0.093	0.507	0.326				
08-Ma-13	0.187	0.212	0.318	0.196	0.216				
09-Ma-13	1.210	0.295	0.102	0.086	0.304				
10-May-13	0.236	0.246	0.117	1.500	0.393				
11-Ma-13	0.133	0.300	0.169	0.288	0.160				
12-Ma-13						Sunday			
13-Ma-13	0.256	1.450	0.090	0.507	0.302				
14-Ma-13	0.241	1.160	0.182	1.090	0.218				
15-Ma-13	0.189	0.817	0.102	0.256	0.333				
16-Ma-13	0.209	0.247	0.145	0.597	0.239				

Remarks: # Vibration at largest span of highest structural level

Prepared by : Wong Wing Yee

Endorsed by: Yee Hop



Monitoring Check Pts.	Alert level	2mm/s	Alarm level	2.5mm/s	Action level	3mm/s
	Vibration Monitoring	5.0mm/s		6.0mm/s		7.5mm/s
# Vibration at largest span of highest Structural level						

Vibration Record

Project Title: Central Police Station Conservation & Revitalization Project No: WP107 17-May-2013 to 30-May-2013
(WP107 Parade Ground Basement)

POINT	VM1-1	#VM1-2	VM2-1	VM3-1	#VM3-2	VM3-2
DATE	mm/s	mm/s	mm/s	mm/s	mm/s	mm/s
19-Jun-2012 (Initial)						
17-May-13						
18-May-13	0.202	0.571	0.090	0.145	1.330	
19-May-13						
20-May-13	0.133	0.454	0.083	0.117	1.070	
21-May-13	0.529	0.372	0.316	0.386	0.274	
22-May-13	0.087	0.097	0.132	0.151	1.110	
23-May-13	0.178	0.373	0.212	0.512	0.350	
24-May-13	0.165	0.293	0.086	0.556	0.329	
25-May-13	0.371	0.447	0.175	0.563	0.138	
26-May-13						
27-May-13	0.227	0.197	0.135	1.300	0.454	
28-May-13	0.618	0.171	0.106	0.302	0.387	
29-May-13	0.113	0.211	0.137	0.188	0.170	
30-May-13	0.163	1.400	0.098	0.105	0.239	

Remarks: # Vibration at largest span of highest structural level



Monitoring Check Pts.	Trigger Levels		
Vibration Monitoring	Alert level 2mm/s	Alarm level 2.5mm/s	1 or 1 v 3mm/s
# Vibration at largest span of highest Structural level	5.0mm/s	6.0mm/s	7.5mm/s

Vibration Record

Project Title: Central Police Station Conservation & Revitalization Project No: WP107 31-May-2013 to 13-Jun-2013
 (WP107 Parade Ground Basement)

POINT	VM1-1	#VM1-2	VM2-1	VM3-1	#VM3-2				
DATE	mm/s	mm/s	mm/s	mm/s	mm/s				
19-Jun-2012 (Initial)									
31-Ma-13	0.175	0.218	0.087	0.704	0.851				
1-Jun-13	0.139	0.207	0.209	0.135	1.120				
2-Jun-13									
3-Jun-13	0.151	0.341	0.087	0.764	0.284				
4-Jun-13	0.147	0.448	0.086	0.178	0.553				
5-Jun-13	0.102	0.093	0.091	1.190	0.111				
6-Jun-13	0.720	0.434	0.106	0.599	0.286				
7-Jun-13	0.291	0.458	0.087	0.484	0.631				
8-Jun-13	0.187	0.323	0.091	0.087	0.278				
9-Jun-13									
10-Jun-13	0.206	0.216	0.091	0.091	0.319				
11-Jun-13	0.211	0.144	0.245	0.138	0.137				
12-Jun-13									
13-Jun-13	0.125	0.487	0.083	1.060	0.163				

Remarks: # Vibration at largest span of highest structural level

Prepared by : Wong Wing Yee *WY* Endorsed by: Yee Hop *YH*



Monitoring Check Pts.	Trigger Levels		
	Alert level	Alarm level	Action level
Vibration Monitoring	2mm/s	2.5mm/s	3mm/s
# Vibration at largest span of highest Structural level	5.0mm/s	6.0mm/s	7.5mm/s

Vibration Record

Project Title: Central Police Station Conservation & Revitalization Project No: WP107 14-Jun-2013 to 27-Jun-2013
(WP107 Parade Ground Basement)

POINT	VM1-1	#VM1-2	VM2-1	VM3-1	#VM3-2		
DATE	mm/s	mm/s	mm/s	mm/s	mm/s		
19-Jun-2012 (Initial)							
14-Jun-13	0.842	0.192	0.242	0.636	0.163		
15-Jun-13	0.966	0.139	0.169	0.497	0.117		
16-Jun-13						Sunday	
17-Jun-13	1.540	0.451	0.739	0.266	0.247		
18-Jun-13	0.883	0.209	0.087	0.323	0.416		
19-Jun-13	0.223	0.214	0.624	0.151	0.163		
20-Jun-13	0.194	0.162	0.150	0.293	0.402		
21-Jun-13	0.122	0.384	0.114	0.113	0.436		
22-Jun-13	0.203	0.143	0.119	0.705	0.630		
23-Jun-13						Sunday	
24-Jun-13	0.363	0.131	0.087	0.113	0.182		
25-Jun-13	0.470	0.160	0.203	0.094	0.579		
26-Jun-13	0.151	0.146	0.113	0.173	0.392		
27-Jun-13	0.182	0.147	0.196	0.278	0.197		

Remarks: # Vibration at largest span of highest structural level

Prepared by : Wong Wing Yee

Endorsed by: Yee Hop



Monitoring Check Pts.	Trigger Levels	
	Alert level	Action level
Vibration Monitoring	2mm/s	3mm/s
# Vibration at largest span of highest Structural level	5.0mm/s	7.5mm/s

Vibration Record

Project Title: Central Police Station Conservation & Revitalization Project No: WP107 28-Jun-2013 to 11-Jul-2013
(WP107 Parade Ground Basement)

POINT	VM1-1	#VM1-2	VM2-1	VM3-1	#VM3-2		
DATE	mm/s	mm/s	mm/s	mm/s	mm/s		
19-Jun-2012 (Initial)							
28-Jun-13	0.156	0.561	0.087	0.403	1.650		
29-Jun-13	0.103	0.199	0.225	0.192	0.378		
30-Jun-13						Sunday	
01-Jul-13						Holiday	
02-Jul-13	0.150	0.175	0.398	0.502	0.308		
03-Jul-13	0.398	0.163	0.147	0.150	0.825		
04-Jul-13	0.228	0.450	0.209	0.974	0.178		
05-Jul-13	0.132	0.139	0.153	0.211	0.230		
06-Jul-13	0.183	0.185	0.434	0.310	0.104		
07-Jul-13						Sunday	
08-Jul-13	0.128	1.050	0.095	0.135	0.241		
09-Jul-13	0.132	0.497	0.241	0.163	0.172		
10-Jul-13	0.137	0.154	0.112	0.116	0.253		
11-Jul-13	0.199	0.191	0.242	0.160	0.415		

Remarks: # Vibration at largest span of highest structural level



Monitoring Check Pts.	Trigger Levels	
	Alert level	Action level
Vibration Monitoring	2mm/s	3mm/s
# Vibration at largest span of highest Structural level	5.0mm/s	7.5mm/s

Vibration Record

Project Title: Central Police Station Conservation & Revitalization Project No: WP107 12-Jul-2013 to 25-Jul-2013
(WP107 Parade Ground Basement)

POINT	VM1-1	#VM1-2	VM2-1	VM3-1	#VM3-2
DATE	mm/s	mm/s	mm/s	mm/s	mm/s
19-Jun-2012 (Initial)					
12-Jul-13	0.178	0.172	0.135	0.367	0.154
13-Jul-13	0.318	0.225	0.264	0.493	0.191
14-Jul-13					Sunday
15-Jul-13	0.333	0.194	0.160	1.670	0.365
16-Jul-13	0.238	0.145	0.163	1.430	0.491
17-Jul-13	0.974	0.158	0.169	0.515	0.474
18-Jul-13	0.268	0.216	0.687	0.406	0.383
19-Jul-13	0.837	0.125	0.117	0.271	0.217
20-Jul-13	0.102	0.272	1.410	0.285	0.417
21-Jul-13					Sunday
22-Jul-13	0.259	0.144	0.341	0.166	0.310
23-Jul-13	0.194	0.345	0.448	0.197	0.270
24-Jul-13	0.315	0.147	0.093	0.371	0.487
25-Jul-13	0.370	0.354	0.116	0.211	0.325

Remarks: # Vibration at largest span of highest structural level



Monitoring Check Pts.	Trigger Levels	
	Alert level	Action level
Vibration Monitoring	2mm/s	3mm/s
# Vibration at largest span of highest Structural level	5.0mm/s	7.5mm/s

Vibration Record

Project Title: Central Police Station Conservation & Revitalization Project No: WP107 25-Jul-2013 to 7-Aug-2013
(WP107 Parade Ground Basement)

POINT	VM1-1	#VM1-2	VM2-1	VM3-1	#VM3-2		
DATE	mm/s	mm/s	mm/s	mm/s	mm/s		
19-Jun-2012 (Initial)							
25-Jul-13	0.370	0.354	0.116	0.211	0.325		
26-Jul-13	0.108	0.287	0.121	0.144	0.216		
27-Jul-13	0.552	0.170	0.129	0.212	0.191		
28-Jul-13							
29-Jul-13	0.209	0.146	0.265	0.474	0.122		
30-Jul-13	0.111	0.384	0.169	0.128	0.544		
31-Jul-13	0.402	0.221	0.131	0.192	0.334		
01-Aug-13	0.436	0.326	0.091	0.507	0.329		
02-Aug-13	0.278	0.216	0.103	0.476	0.286		
03-Aug-13	0.117	0.151	0.094	0.106	0.131		
04-Aug-13							
05-Aug-13	0.220	0.310	0.105	0.278	0.196		
06-Aug-13	0.109	0.250	0.301	0.313	0.190		
07-Aug-13	0.290	0.220	0.169	0.189	0.275		

Remarks: # Vibration at largest span of highest structural level



Monitoring Check Pts.	Trigger Levels	
	Alert level	Action level
Vibration Monitoring	2mm/s	3mm/s
# Vibration at largest span of highest Structural level	5.0mm/s	7.5mm/s

Vibration Record

Project Title: Central Police Station Conservation & Revitalization Project No: WP107 1-Aug-2013 to 14-Aug-2013
(WP107 Parade Ground Basement)

POINT	VM1-1*	#VM1-2*	VM2-1	VM3-1**	#VM3-2**		
DATE	mm/s	mm/s	mm/s	mm/s	mm/s		
19-Jun-2012 (Initial)							
01-Aug-13	0.436	0.326	0.091	0.507	0.329		
02-Aug-13	0.278	0.225	0.103	0.476	0.286		
03-Aug-13	0.117	0.151	0.094	0.106	0.131		
04-Aug-13					Sunday		
05-Aug-13	0.220	0.310	0.105	0.278	0.196		
06-Aug-13	0.109	0.250	0.301	0.313	0.190		
07-Aug-13	0.290	0.220	0.169	0.189	0.275		
08-Aug-13	0.145	0.167	0.089	0.264	0.204		
09-Aug-13	0.351	0.137	0.126	0.275	0.168		
10-Aug-13	0.201	0.182	0.088	0.337	0.194		
11-Aug-13					Sunday		
12-Aug-13	0.126	0.106	0.114	0.236	0.161		
13-Aug-13	0.234	0.162	0.209	0.341	0.159		
14-Aug-13	0.219	0.183	0.096	0.195	0.137		

Remarks: # Vibration at largest span of highest structural level

* This point overlaps with Works Package 202 Block 1.

** This point overlaps with Works Package 202 Block 3.

Prepared by : Wong Wing Yee Endorsed by: Yee Hop



Monitoring Check Pts.	Trigger Levels		
	Alert level	Alarm level	Action level
Vibration Monitoring	2mm/s	2.5mm/s	3mm/s
# Vibration at largest span of highest Structural level	5.0mm/s	6.0mm/s	7.5mm/s

Vibration Record

Project Title: Central Police Station Conservation & Revitalization Project No: WP107 15-Aug-2013 to 28-Aug-2013
(WP107 Parade Ground Basement)

POINT	VM1-1*	#VM1-2*	VM2-1	VM3-1**	#VM3-2**		
DATE	mm/s	mm/s	mm/s	mm/s	mm/s		
19-Jun-2012 (Initial)							
15-Aug-13	0.223	0.194	0.157	0.291	0.116		
16-Aug-13	0.265	0.311	0.184	0.419	0.166		
17-Aug-13	0.168	0.136	0.113	0.194	0.274		
18-Aug-13						Sunday	
19-Aug-13	0.124	0.116	0.143	0.116	0.192		
20-Aug-13	0.554	0.106	0.098	0.203	0.183		
21-Aug-13	0.146	0.137	0.194	0.323	0.244		
22-Aug-13	0.158	0.109	0.164	0.206	0.168		
23-Aug-13	0.152	0.118	0.117	0.185	0.152		
24-Aug-13	0.213	0.185	0.121	0.279	0.103		
25-Aug-13						Sunday	
26-Aug-13	0.150	0.112	0.184	0.192	0.241		
27-Aug-13	0.156	0.256	0.099	0.181	0.125		
28-Aug-13	0.194	0.102	0.142	0.311	0.183		

Remarks: # Vibration at largest span of highest structural level

* This point overlaps with Works Package 202 Block 1.

** This point overlaps with Works Package 202 Block 3.

Prepared by : Wong Wing Yee Endorsed by: Yee Hop



Monitoring Check Pts.	Trigger Levels		
	Alert level	Alarm level	Action level
	Vibration Monitoring	2mm/s	2.5mm/s
# Vibration at largest span of highest Structural level	5.0mm/s	6.0mm/s	7.5mm/s

Vibration Record

Project Title: Central Police Station Conservation & Revitalization Project No: WP107 29-Aug-2013 to 31-Aug-2013
(WP107 Parade Ground Basement)

POINT	VM1-1*	#VM1-2*	VM2-1	VM3-1**	#VM3-2**		
DATE	mm/s	mm/s	mm/s	mm/s	mm/s		
19-Jun-2012 (Initial)							
29-Aug-13	0.153	0.143	0.091	0.150	0.278		
30-Aug-13	0.143	0.677	0.164	0.203	0.137		
31-Aug-13	0.129	0.161	0.114	0.186	0.143		

Remarks: # Vibration at largest span of highest structural level

* This point overlaps with Works Package 202 Block 1.

** This point overlaps with Works Package 202 Block 3.

Prepared by : Wong Wing Yee Endorsed by: Yee Hop



Monitoring Check Pts.	Trigger Levels		
	Alert level	Alarm level	Action level
Vibration Monitoring	2mm/s	2.5mm/s	3mm/s
# Vibration at largest span of highest Structural level	5.0mm/s	6.0mm/s	7.5mm/s

POINT	VM1-1*	#VM1-2*	VM2-1	VM3-1**	#VM3-2**
DATE	mm/s	mm/s	mm/s	mm/s	mm/s
02-Sep-13	0.166	0.170	0.086	0.242	0.124
03-Sep-13	0.580	0.303	0.692	0.272	0.098
04-Sep-13	0.138	0.167	0.211	0.186	0.149
05-Sep-13	0.159	0.104	0.438	0.212	0.256
06-Sep-13	0.160	0.102	0.087	0.197	0.135
07-Sep-13	0.095	0.169	0.462	0.166	0.150
08-Sep-13			SUNDAY		
09-Sep-13	0.139	0.178	0.527	0.422	0.136
10-Sep-13	0.548	0.137	0.098	0.346	0.157
11-Sep-13	0.207	0.087	0.086	0.287	0.145
12-Sep-13	0.335	0.841	0.144	0.270	0.365
13-Sep-13	0.090	0.121	0.083	0.194	0.160
14-Sep-13	0.323	0.446	0.091	0.230	0.122
15-Sep-13			SUNDAY		
16-Sep-13	0.137	0.112	0.105	0.258	0.151
17-Sep-13	0.120	1.190	0.139	0.805	0.178
18-Sep-13	0.382	0.102	0.111	0.175	0.091
19-Sep-13	0.131	0.108	0.083	0.469	0.108
20-Sep-13			HOLIDAY		
21-Sep-13	0.422	0.583	0.131	0.534	0.350
22-Sep-13			SUNDAY		
23-Sep-13	0.478	0.639	0.209	0.194	0.095
24-Sep-13	0.147	0.164	0.163	0.531	0.116
25-Sep-13	0.165	0.143	0.086	0.116	0.128
26-Sep-13	0.128	0.870	0.094	1.020	0.166
27-Sep-13	0.172	0.189	0.103	0.462	0.318
28-Sep-13	0.384	0.230	0.158	0.270	0.367
29-Sep-13			SUNDAY		
30-Sep-13	0.302	0.158	0.094	0.175	0.136

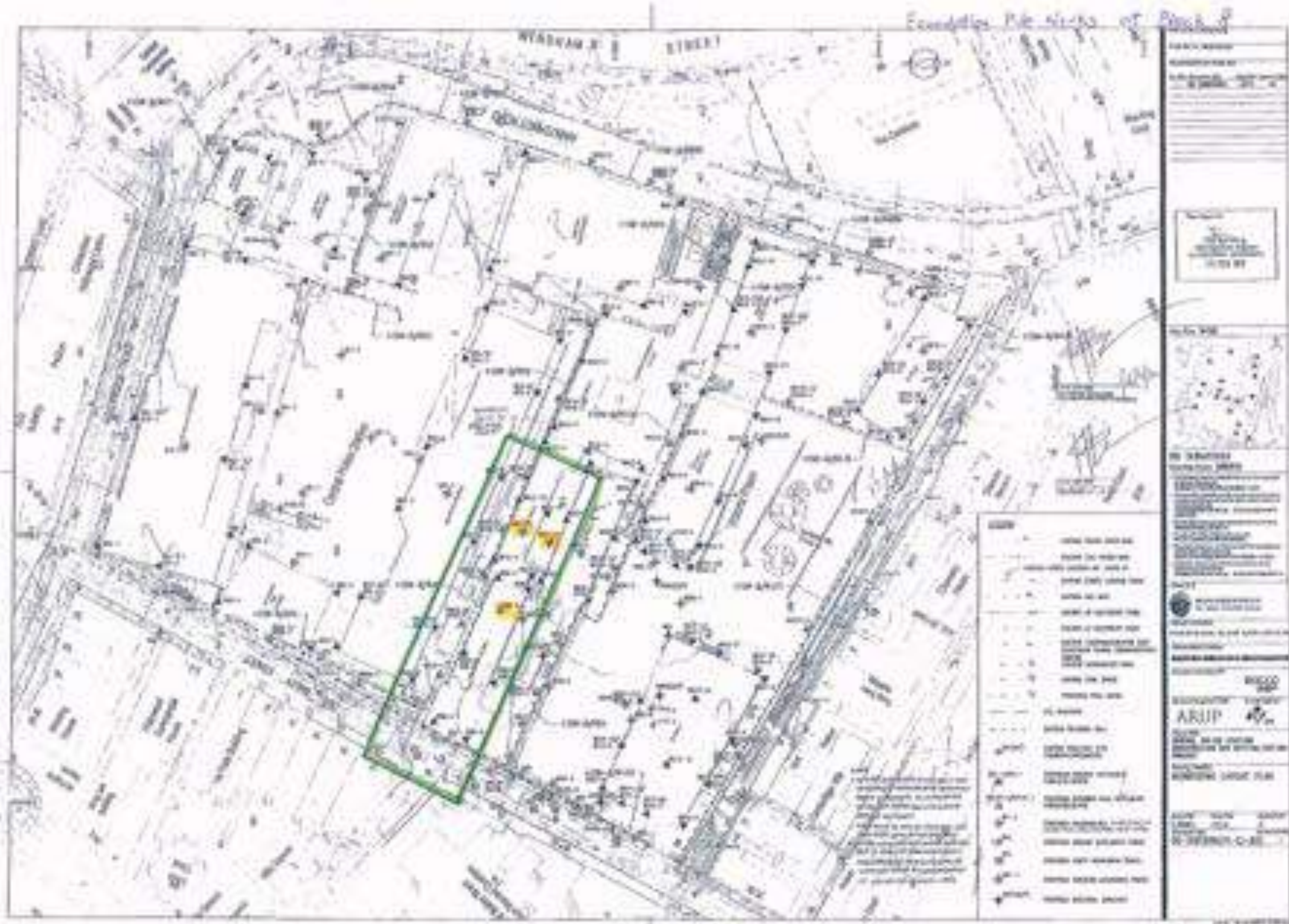
Remarks: # Vibration at largest span of highest structural level



Gammon

Vibration Record of WP 107

POINT	VM1-1	VM1-2	VM2-1	VM3-1	VM3-2
Date	mm/s	mm/s	mm/s	mm/s	mm/s
01-10-13	HOLIDAY				
02-10-13	0.207	0.362	0.093	0.172	0.196
03-10-13	0.178	0.156	0.267	0.091	0.106
04-10-13	0.122	0.212	0.133	0.131	0.086
05-10-13	0.208	0.151	0.181	0.230	0.367
06-10-13	SUNDAY				
07-10-13	0.143	0.200	0.128	0.157	0.150
08-10-13	0.108	0.184	0.122	0.207	0.178
09-10-13	0.160	0.239	0.132	0.484	0.145
10-10-13	0.561	0.257	0.349	0.285	0.103
11-10-13	0.093	0.194	0.132	0.103	0.228
12-10-13	0.158	0.177	0.171	0.217	0.339
13-10-13	SUNDAY				
14-10-13	HOLIDAY				
15-10-13	0.299	0.223	0.095	0.166	0.086
16-10-13	0.102	0.223	0.117	0.255	0.139
17-10-13	0.194	0.577	0.816	0.608	0.119
18-10-13	0.160	0.153	0.543	0.097	0.081
19-10-13	0.398	0.201	0.256	0.238	0.146
20-10-13	SUNDAY				
21-10-13	0.445	0.280	0.288	0.936	0.164
22-10-13	0.237	0.221	0.239	0.137	0.377
23-10-13	0.272	0.216	0.087	0.106	0.377
24-10-13	0.121	0.166	0.091	0.108	0.279
25-10-13	0.122	0.256	0.270	0.093	0.177
26-10-13	0.234	0.564	0.240	0.339	0.188
27-10-13	SUNDAY				
28-10-13	0.580	0.122	0.481	0.243	0.319
29-10-13	0.819	0.357	0.671	0.137	0.222
30-10-13	0.207	0.415	0.774	0.358	0.127
31-10-13	0.403	0.446	0.276	0.192	0.230



Vibration Record

Project Title: Central Police Station Conservation & Revitalization Project No: WP201 24-Mar-2013 to 6-Apr-2013

POINT	VM8-1	VM11-1	VM11-2				
DATE	mm/s	mm/s	mm/s				
23-Apr-2012 (Initial)	0.212	0.087	0.116				
24-Mar-2013				Sunday			
25-Mar-2013	0.16	0.54	0.19				
26-Mar-2013	0.36	0.15	0.12				
27-Mar-2013	0.68	0.25	0.23				
28-Mar-2013	0.48	0.30	0.25				
29-Mar-2013							
30-Mar-2013							
31-Mar-2013							
1-Apr-2013				Public Holiday			
2-Apr-2013	0.59	0.13	0.20				
3-Apr-2013	0.25	0.15	0.26				
4-Apr-2013				Public Holiday			
5-Apr-2013	0.15	0.25	0.35				
6-Apr-2013	0.25	0.19	0.16				

Prepared by : Lo wing yue (Surveyor)



Monitoring Check Pts.	Trigger Levels	
Vibrating Monitoring	Alert level	2mm/s
	Alarm level	2.5mm/s
		3mm/s

Vibration Record

Project Title: Central Police Station Conservation & Revitalization Project No: WP201 7-Apr-2013 to 20-Apr-2013

POINT	VM8-1	VM11-1	VM11-2				
DATE	PD/(m)	mm/s	mm/s	mm/s			
23-Apr-2012 (Initial)		0.212	0.087	0.116			
07-Apr-2013					Sunday		
8-Apr-2013	0.13	0.22	0.51				
9-Apr-2013	0.65	0.23	0.13				
10-Apr-2013	0.13	0.28	0.54				
11-Apr-2013	0.31	0.26	0.13				
12-Apr-2013	0.66	0.26	0.31				
13-Apr-2013	0.23	0.66	0.13				
14-Apr-2013				Sunday			
15-Apr-2013	0.21	0.26	0.42				
16-Apr-2013	0.64	0.13	0.55				
17-Apr-2013	0.23	0.51	0.13				
18-Apr-2013	0.13	0.56	0.51				
19-Apr-2013	0.62	0.55	0.13				
20-Apr-2013	0.23	0.13	0.61				

(Block 8 Foundation)

WW 恆誠建築工程有限公司
Win Win Way Construction Company Ltd.

Monitoring Check Pts.	Trigger Levels		
	Alert level	Alarm level	Action level
Vibrating Monitoring	2mm/s	2.5mm/s	3mm/s

Vibration Record

Project Title: Central Police Station Conservation & Revitalization Project No: WP201 21-Apr-2013 to 4-May-2013

POINT		VM8-1	VM11-1	VM11-2					
DATE	PD/(m)	mm/s	mm/s	mm/s					
23-Apr-2012 (Initial)		0.212	0.087	0.116					
21-Apr-2013		Sunday							
22-Apr-2013		0.26	0.35	0.13					
23-Apr-2013		0.31	0.13	0.55					
24-Apr-2013		0.23	0.21	0.15					
25-Apr-2013		0.36	0.13	0.09					
26-Apr-2013		0.61	0.13	0.25					
27-Apr-2013		0.25	0.24	0.54					
28-Apr-2013		Sunday							
29-Apr-2013		0.66	0.58	0.49					
30-Apr-2013		0.23	0.12	0.15					
1-May-2013		Public Holiday							
2-May-2013		0.55	0.13	0.13					
3-May-2013		0.36	0.13	0.33					
4-May-2013		0.25	0.15	0.36					

Prepared by : Lo wing yue (Surveyor)



恆誠建築工程有限公司
Win Win Way Construction Company Ltd.

(Block 8 Foundation)

Monitoring Check Pts. Vibration Monitoring	Alert level	Trigger Levels
	2mm/s	2.5mm/s 3mm/s

Vibration Record

Project Title: Central Police Station Conservation & Revitalization

Project No: WP201

21-Apr-2013

to

4-May-2013

POINT	VM8-1	VM11-1	VM11-2					
DATE	PD/(m)	mm/s	mm/s	mm/s				
23-Apr-2012 (Initial)		0.212	0.087	0.116				
21-Apr-2013								
22-Apr-2013		0.26	0.35	0.13				
23-Apr-2013		0.31	0.13	0.55				
24-Apr-2013		0.23	0.21	0.15				
25-Apr-2013		0.36	0.13	0.09				
26-Apr-2013		0.61	0.13	0.25				
27-Apr-2013		0.25	0.24	0.54				
28-Apr-2013								
29-Apr-2013		0.66	0.58	0.49				
30-Apr-2013		0.23	0.12	0.15				
1-May-2013								
2-May-2013		0.55	0.13	0.13				
3-May-2013		0.36	0.13	0.33				
4-May-2013		0.25	0.15	0.36				

Sunday

Sunday

Public Holiday

Prepared by To wing yue (Surveyor)

Monitoring Check Pts.	Trigger Levels	
Vibrating Monitoring	Alert level	Alert level
	2mm/s	2.5mm/s
		3mm/s

Vibration Record

Project Title: Central Police Station Conservation & Revitalization Project No: WP201 5-May-2013 to 18-May-2013

POINT	VM8-1	VM11-1	VM11-2					
DATE	PD/(m)	mm/s	mm/s	mm/s				
23-Apr-2012 (Initial)		0.212	0.087	0.116				
05-May-2013								Sunday
6-May-2013		0.31	0.25	0.45				
7-May-2013		0.13	0.26	0.51				
8-May-2013		0.32	0.25	0.42				
9-May-2013		0.25	0.16	0.24				
10-May-2013		0.33	0.25	0.46				
11-May-2013		0.56	0.52	0.25				
12-May-2013								
13-May-2013		0.23	0.16	0.25				
14-May-2013		0.66	0.15	0.24				
15-May-2013		0.26	0.19	0.55				
16-May-2013		0.61	0.15	0.42				
17-May-2013								Public Holiday
18-May-2013		0.34	0.16	0.26				





(Block 8 Foundation)

Vibration Record

Project Title: Central Police Station Conservation & Revitalization Project No: WP201 19-May-2013 to 1-Jun-2013

POINT	VM8-1	VM11-1	VM11-2				
DATE	PD/(m)	mm/s	mm/s	mm/s			
23-Apr-2012 (Initial)	0.212	0.087	0.116				
19-May-2013							46.72
20-May-2013	0.23	0.13	0.55				
21-May-2013	0.61	0.25	0.33				
22-May-2013	0.35	0.13	0.55				
23-May-2013	0.36	0.22	0.29				
24-May-2013	0.23	0.28	0.45				
25-May-2013	0.56	0.55	0.11				
26-May-2013							Sunday
27-May-2013	0.61	0.23	0.15				
28-May-2013	0.25	0.56	0.74				
29-May-2013	0.13	0.29	0.99				
30-May-2013	0.62	0.15	0.18				
31-May-2013	0.52	0.11	0.26				
1-Jun-2013	0.23	0.15	0.42				

(Block 8 Foundation)

WW 恆誠建築工程有限公司
Win Win Way Construction Company Ltd.

Monitoring Check Pt.	Trigger Levels		
	Alert level	Alarm level	Limit
Vibrating Monitoring	2mm/s	2.5mm/s	3mm/s

Vibration Record

Project Title: Central Police Station Conservation & Revitalization Project No: WP201 2-Jun-2013 to 15-Jun-2013

POINT		VM8-1	VM11-1	VM11-2					
DATE	PD (no)	mm/s	mm/s	mm/s					
21-Apr-2012 (Initial)		0.212	0.087	0.116					
01-Jun-2013					Sunday				
3-Jun-2013		0.36	0.23	0.11					
4-Jun-2013		0.28	0.13	0.53					
5-Jun-2013		0.33	0.12	0.16					
6-Jun-2013		0.36	0.23	0.15					
7-Jun-2013		0.23	0.15	0.06					
8-Jun-2013		0.62	0.15	0.44					
9-Jun-2013					Sunday				
10-Jun-2013		0.25	0.13	0.14					
11-Jun-2013		0.63	0.13	0.23					
12-Jun-2013					Public Holiday				
13-Jun-2013		0.21	0.63	0.52					
14-Jun-2013		0.25	0.44	0.62					
15-Jun-2013		0.11	0.15	0.18					

Prepared by:  Lo wing yue (Surveyor)

Monitoring Check Pt.	Tripper Levels		
	Alert Level	1-Star	2-Star
Vibration Monitoring	2 mm/s	1.5 mm/s	1 mm/s

Vibration Record

Project Title: Central Police Station Conservation & Revitalization Project No: WP201 16-Jun-2013 to 29-Jun-2013

POINT	VM8-1	VM11-1	VM11-2					
DATE	mm/s	mm/s	mm/s					
23-Apr-2012 (Initial)	0.212	0.087	0.116					
16-Jun-2013				Sunday				
17-Jun-2013	0.32	0.12	0.15					
18-Jun-2013	0.11	0.65	0.32					
19-Jun-2013	0.33	0.65	0.13					
20-Jun-2013	0.11	0.18	0.83					
21-Jun-2013	0.11	0.18	0.23					
22-Jun-2013	0.65	0.98	0.34					
23-Jun-2013								
24-Jun-2013	0.36	0.25	0.26					
25-Jun-2013	0.63	0.25	0.41					
26-Jun-2013	0.26	0.42	0.56					
27-Jun-2013	0.49	0.65	0.37					
28-Jun-2013	0.32	0.20	0.63					
29-Jun-2013	0.19	0.22	0.31					



仁利建築有限公司
Yan Lee Construction Co., Ltd.

Vibration Record

Monitoring Check Pts.	Trigger Levels
Vibrating Monitoring	Alert level 2mm/s
	Alarm level 2.5mm/s
	3mm/s

Project Title: Central Police Station Conservation & Revitalization		Project No: WP203		Date 30-Jun-2013 To 13-Jul-2013						
POINT	VM8-1	VM11-1	VM11-2	mm/s	mm/s	mm/s	mm/s	mm/s	mm/s	mm/s
DATE	PD(m)	mm/s	mm/s	mm/s	mm/s	mm/s	mm/s	mm/s	mm/s	mm/s
25-Apr-12 (Initial)		0.212	0.087	0.116						
30-Jun-2013										
1-Jul-2013										
2-Jul-2013		0.18	0.16	0.18						
3-Jul-2013		0.19	0.16	0.57						
4-Jul-2013		0.64	0.21	0.51						
5-Jul-2013		0.58	0.42	0.16						
6-Jul-2013		0.28	0.31	0.22						
7-Jul-2013										
8-Jul-2013		0.42	0.31	0.20						
9-Jul-2013		0.25	0.38	0.39						
10-Jul-2013		0.32	0.29	0.21						
11-Jul-2013		0.25	0.45	0.23						
12-Jul-2013		0.18	0.84	0.25						
13-Jul-2013		0.58	0.50	0.68						

Sunday
Public Holiday

Sunday

Handwritten signature

Prepared by : Cheung Wai Ching

Monitoring Check Pts.	Trigger Levels		
	Alert level	Alarm level	Action level
Vibrating Monitoring	2mm/s	2.5mm/s	3mm/s
Vibration at largest span of highest Structural level	5.0mm/s	6.0mm/s	7.5mm/s

Vibration Record

Project Title: Central Police Station Conservation & Revitalization Project No: WP201 14-Jul-2013 to 27-Jul-2013

POINT		VM8-1	VM11-1	VM11-2						
DATE	PD/(m)	mm/s	mm/s	mm/s						
23-Apr-2012 (Initial)		0.212	0.087	0.116						
14-Jul-2013					Sunday					
15-Jul-2013		0.42	0.16	0.65						
16-Jul-2013		0.67	0.45	0.73						
17-Jul-2013		0.19	0.45	0.54						
18-Jul-2013		0.60	0.36	0.44						
19-Jul-2013		0.16	0.86	0.54						
20-Jul-2013		0.52	0.50	0.72						
21-Jul-2013										
22-Jul-2013		0.67	0.51	0.61						
23-Jul-2013		0.19	0.17	0.16						
24-Jul-2013		0.61	0.15	0.58						
25-Jul-2013		0.99	0.80	0.20						
26-Jul-2013		0.78	0.72	0.69						
27-Jul-2013		0.31	0.41	0.61						

Monitoring Check Pts.	Trigger Levels		
	Alert level	Alarm level	Action level
Vibrating Monitoring	2mm/s	2.5mm/s	3mm/s
Vibration at largest span of highest Structural level	5.0mm/s	6.0mm/s	7.5mm/s

Vibration Record

Project Title: Central Police Station Conservation & Revitalization Project No: WP201 28-Jul-2013 to 10-Aug-2013

POINT		VM8-1	VM11-1	VM11-2						
DATE	PD/(m)	mm/s	mm/s	mm/s						
23-Apr-2012 (Initial)		0.212	0.087	0.116						
28-Jul-2013					Sunday					
29-Jul-2013		0.33	0.57	0.47						
30-Jul-2013		0.76	0.21	0.17						
31-Jul-2013		0.75	0.75	0.20						
1-Aug-2013										
2-Aug-2013										
3-Aug-2013										
4-Aug-2013					Sunday					
5-Aug-2013										
6-Aug-2013										
7-Aug-2013										
8-Aug-2013										
9-Aug-2013										
10-Aug-2013										

Monitoring Check Pts.	Trigger Levels		
	Alert level	Alarm level	Action level
Vibrating Monitoring	2mm/s	2.5mm/s	3mm/s
# Vibration at largest span of highest Structural level	5.0mm/s	6.0mm/s	7.5mm/s

Vibration Record

Project Title: Central Police Station Conservation & Revitalization Project No: WP201 28-Jul-2013 to 10-Aug-2013

POINT		VM8-1	VM11-1#	VM11-2						
DATE	PD/(m)	mm/s	mm/s	mm/s						
23-Apr-2012 (Initial)		0.212	0.087	0.116						
28-Jul-2013		Sunday								
29-Jul-2013		0.33	0.57	0.47						
30-Jul-2013		0.76	0.21	0.17						
31-Jul-2013		0.75	0.75	0.20						
1-Aug-2013		0.22	0.58	0.23						
2-Aug-2013		0.19	0.24	0.26						
3-Aug-2013		1.00	0.51	0.16						
4-Aug-2013		Sunday								
5-Aug-2013		0.38	0.34	0.85						
6-Aug-2013		0.82	0.50	1.43						
7-Aug-2013		0.16	0.15	0.57						
8-Aug-2013		0.19	0.40	0.39						
9-Aug-2013		0.34	0.39	0.14						
10-Aug-2013		0.35	0.35	0.32						

Monitoring Check Pts.	Trigger Levels		
	Alert level	Alarm level	Action level
Vibrating Monitoring	2mm/s	2.5mm/s	3mm/s
#Vibration at largest span of highest Structural level	5.0mm/s	6.0mm/s	7.5mm/s

Vibration Record

Project Title: Central Police Station Conservation & Revitalization Project No: WP201 11-Aug-2013 to 24-Aug-2013

POINT		VM8-1	VM11-1#	VM11-2						
DATE	PD/(m)	mm/s	mm/s	mm/s						
23-Apr-2012 (Initial)		0.212	0.087	0.116						
11-Aug-2013					Sunday					
12-Aug-2013		0.22	0.17	0.56						
13-Aug-2013		0.43	0.53	0.54						
14-Aug-2013					Typhoon No.8					
15-Aug-2013		0.19	0.31	0.23						
16-Aug-2013		0.21	0.35	0.40						
17-Aug-2013		0.22	0.37	0.17						
18-Aug-2013					Sunday					
19-Aug-2013		0.96	1.86	0.14						
20-Aug-2013		0.80	0.62	0.34						
21-Aug-2013		0.43	0.51	0.31						
22-Aug-2013		0.19	0.22	0.31						
23-Aug-2013		0.33	0.18	0.21						
24-Aug-2013		0.93	0.96	1.02						

Monitoring Check Pts.	Trigger Levels		
	Alert level	Alarm level	Action level
Vibrating Monitoring	2mm/s	2.5mm/s	3mm/s
#Vibration at largest span of highest Structural level	5.0mm/s	6.0mm/s	7.5mm/s

Vibration Record

Project Title: Central Police Station Conservation & Revitalization Project No: WP201 25-Aug-2013 to 7-Sep-2013

POINT		VM8-1	VM11-1#	VM11-2						
DATE	PD/(m)	mm/s	mm/s	mm/s						
23-Apr-2012 (Initial)		0.212	0.087	0.116						
25-Aug-2013		Sunday								
26-Aug-2013		0.44	0.41	0.56						
27-Aug-2013		0.16	0.20	0.40						
28-Aug-2013		0.27	0.35	0.20						
29-Aug-2013		1.58	1.40	0.86						
30-Aug-2013		0.46	0.31	0.30						
31-Aug-2013		0.95	1.37	0.45						
1-Sep-2013		Sunday								
2-Sep-2013		0.26	0.54	0.51						
3-Sep-2013		0.21	0.23	0.29						
4-Sep-2013		0.13	0.31	0.17						
5-Sep-2013		0.31	0.23	0.29						
6-Sep-2013		0.22	0.26	0.37						
7-Sep-2013		0.18	0.22	0.20						

Monitoring Check Pts.	Trigger Levels		
	Alert level	Alarm level	Action level
Vibrating Monitoring	2mm/s	2.5mm/s	3mm/s
#Vibration at largest span of highest Structural level	5.0mm/s	6.0mm/s	7.5mm/s

Vibration Record

Project Title: Central Police Station Conservation & Revitalization Project No: WP201 8-Sep-2013 to 21-Sep-2013

POINT		VM8-1	VM11-1#	VM11-2						
DATE	PD/(m)	mm/s	mm/s	mm/s						
23-Apr-2012 (Initial)		0.212	0.087	0.116						
08-Sep-2013		Sunday								
9-Sep-2013		0.54	0.37	0.26						
10-Sep-2013		0.30	0.14	0.26						
11-Sep-2013		0.19	0.56	0.17						
12-Sep-2013		0.38	0.51	0.31						
13-Sep-2013		0.40	0.92	1.47						
14-Sep-2013		0.24	0.18	0.18						
15-Sep-2013		Sunday								
16-Sep-2013		0.50	1.17	1.14						
17-Sep-2013		0.17	0.16	0.35						
18-Sep-2013		0.29	0.37	0.19						
19-Sep-2013		0.29	0.18	0.18						
20-Sep-2013		Public Holiday								
21-Sep-2013		0.18	0.21	0.48						

Monitoring Check Pts.	Trigger Levels		
	Alert level	Alarm level	Action level
Vibrating Monitoring	2mm/s	2.5mm/s	3mm/s
#Vibration at largest span of highest Structural level	5.0mm/s	6.0mm/s	7.5mm/s

Vibration Record

Project Title: Central Police Station Conservation & Revitalization Project No: WP201 22-Sep-2013 to 5-Oct-2013

POINT		VM8-1	VM11-1#	VM11-2						
DATE	PD/(m)	mm/s	mm/s	mm/s						
23-Apr-2012 (Initial)		0.212	0.087	0.116						
22-Sep-2013					Sunday					
23-Sep-2013		0.33	0.26	0.16						
24-Sep-2013		0.15	1.27	0.14						
25-Sep-2013		0.22	0.47	0.55						
26-Sep-2013		0.38	0.25	1.90						
27-Sep-2013		0.34	0.14	0.21						
28-Sep-2013		0.34	0.71	0.29						
29-Sep-2013					Sunday					
30-Sep-2013		0.12	0.21	0.25						
1-Oct-2013					Punlic Holiday					
2-Oct-2013		0.21	0.28	0.18						
3-Oct-2013		0.26	0.50	0.32						
4-Oct-2013		0.15	0.20	0.37						
5-Oct-2013		0.48	0.23	0.47						

Monitoring Check Pts.	Trigger Levels		
	Alert level	Alarm level	Action level
Vibrating Monitoring	2mm/s	2.5mm/s	3mm/s
#Vibration at largest span of highest Structural level	5.0mm/s	6.0mm/s	7.5mm/s

Vibration Record

Project Title: Central Police Station Conservation & Revitalization Project No: WP201 6-Oct-2013 to 19-Oct-2013

POINT		VM8-1	VM11-1#	VM11-2						
DATE	PD/(m)	mm/s	mm/s	mm/s						
23-Apr-2012 (Initial)		0.212	0.087	0.116						
06-Oct-2013		Sunday								
7-Oct-2013		0.12	0.21	0.25						
8-Oct-2013		0.25	0.37	0.16						
9-Oct-2013		0.38	0.29	0.20						
10-Oct-2013		0.79	0.58	0.25						
11-Oct-2013		0.97	0.67	0.31						
12-Oct-2013		0.45	0.27	0.26						
13-Oct-2013		Sunday								
14-Oct-2013		Public Holiday								
15-Oct-2013		0.25	0.25	0.15						
16-Oct-2013		0.15	0.26	0.42						
17-Oct-2013		0.90	0.15	0.26						
18-Oct-2013		0.26	0.19	0.81						
19-Oct-2013		0.38	0.29	0.20						

Monitoring Check Pts.	Trigger Levels		
	Alert level	Alarm level	Action level
Vibrating Monitoring	2mm/s	2.5mm/s	3mm/s
#Vibration at largest span of highest Structural level	5.0mm/s	6.0mm/s	7.5mm/s

Vibration Record

Project Title: Central Police Station Conservation & Revitalization Project No: WP201 20-Oct-2013 to 2-Nov-2013

POINT		VM8-1	VM11-1#	VM11-2						
DATE	PD/(m)	mm/s	mm/s	mm/s						
23-Apr-2012 (Initial)		0.212	0.087	0.116						
20-Oct-2013					Sunday					
21-Oct-2013		0.15	0.26	0.42						
22-Oct-2013		0.24	0.34	0.33						
23-Oct-2013		0.15	0.25	0.75						
24-Oct-2013		0.31	0.16	0.23						
25-Oct-2013		0.26	0.25	0.35						
26-Oct-2013		0.54	0.95	1.85						
27-Oct-2013					Sunday					
28-Oct-2013		0.26	0.29	0.23						
29-Oct-2013		0.16	0.26	0.56						
30-Oct-2013		0.27	0.26	1.83						
31-Oct-2013		0.18	0.92	0.25						
1-Nov-2013		0.19	0.26	0.21						
2-Nov-2013		0.25	0.15	0.45						



Monitoring Check Pts.	Trigger Levels
Vibration Monitoring	Alert level 2mm/s
*Vibration at largest span of highest Structural level	Alarm level 2.5mm/s
	6.0mm/s
	7.5mm/s

Vibration Record

Project Title: Central Police Station Conservation & Revitalization Project No: WP201 17-Feb-2013 to 2-Mar-2013

POINT	VM17-1	VM17-3*
DATE	PD/(m)	mm/s
19-Jun-2012 (Initial)	0.13	0.37
Surveying Date		
17-Feb-2013		
18-Feb-2013	0.36	0.14
19-Feb-2013	0.15	0.15
20-Feb-2013	0.24	0.14
21-Feb-2013	0.36	0.24
22-Feb-2013	0.14	0.17
23-Feb-2013	0.29	0.33
24-Feb-2013		
25-Feb-2013	0.22	0.28
26-Feb-2013	0.20	0.33
27-Feb-2013	0.32	0.13
28-Feb-2013	0.20	0.16
1-Mar-2013	0.36	0.18
2-Mar-2013	0.21	0.29
Remark	* Vibration at largest span of highest structural level.	

Prepared by: Lo wing yue (Surveyor)

Monitoring Check Pts.	Trigger Levels	
Vibration Monitoring	Alert level 2mm/s	Alarm level 2.5mm/s
*Vibration at largest span of highest structural level	5.0mm/s	6.0mm/s
		7.5mm/s

Vibration Record

Project Title: Central Police Station Conservation & Revitalization Project No: WP201 3-Mar-2013 to 16-Mar-2013

POINT	VM17-1	VM17-3*						
DATE	PD/(m)	mm/s	mm/s					
19-Jun-2012 (Initial)		0.13	0.37					
Surveying Date								
3-Mar-2013							Sunday	
4-Mar-2013		0.16	0.69					
5-Mar-2013		0.45	0.19					
6-Mar-2013		0.35	0.72					
7-Mar-2013		0.12	0.25					
8-Mar-2013		0.19	0.19					
9-Mar-2013		0.15	0.26					
10-Mar-2013							Sunday	
11-Mar-2013		0.13	0.33					
12-Mar-2013		0.25	0.13					
13-Mar-2013		0.15	0.12					
14-Mar-2013		0.89	0.22					
15-Mar-2013		0.54	0.19					
16-Mar-2013		0.35	0.15					
Remark	*Vibration at largest span of highest structural level							

Prepared by .Lo wing yue (Surveyor)



Monitoring Check Pts.	Trigger Levels		
	Alert level	Alarm level	Action level
Vibration Monitoring	2mm/s	2.5mm/s	3mm/s
Vibration at largest span of highest Structural level	5.0mm/s	6.0mm/s	7.5mm/s

Vibration Record

Project Title: Central Police Station Conservation & Revitalization Project No: WP201 17-Mar-2013 to 30-Mar-2013

POINT		VM17-1	VM17-3						
DATE	PD/(m)	mm/s	mm/s						
19-Jun-2012 (Initial)		0.13	0.37						
Surveying Date									
17-Mar-2013		Sunday							
18-Mar-2013		0.29	0.13						
19-Mar-2013		0.19	0.13						
20-Mar-2013		0.15	0.32						
21-Mar-2013		0.16	0.39						
22-Mar-2013		0.48	0.35						
23-Mar-2013		0.24	0.30						
24-Mar-2013		Sunday							
25-Mar-2013		0.15	0.15						
26-Mar-2013		0.15	0.35						
27-Mar-2013		0.27	0.25						
28-Mar-2013		0.30	0.50						
29-Mar-2013		Public Holiday							
30-Mar-2013									
Remark									

Monitoring Check Pts.	Trigger Levels		
Vibration Monitoring	Alert level 2mm/s	Alarm level 2.5mm/s	3mm/s
Vibration at largest span of highest Structural level	5.0mm/s	6.0mm/s	7.5mm/s

Vibration Record

Project Title: Central Police Station Conservation & Revitalization

Project No: WP201

31-Mar-2013

to

13-Apr-2013

POINT	VM17-1	VM17-3						
DATE	mm/s	mm/s						
19-Jun-2012 (Initial)	0.13	0.37						
Surveying Date								
31-Mar-2013								
1-Apr-2013								
2-Apr-2013	0.15	0.45						
3-Apr-2013	0.15	0.46						
4-Apr-2013								
5-Apr-2013	0.26	0.51						
6-Apr-2013	0.25	0.46						
7-Apr-2013								
8-Apr-2013	0.13	0.28						
9-Apr-2013	0.28	0.11						
10-Apr-2013	0.69	0.55						
11-Apr-2013	0.14	0.22						
12-Apr-2013	0.16	0.61						
13-Apr-2013	0.16	0.22						
Remark								

Public Holiday

Public Holiday

Sunday

Monitoring Check Pts.	Trigger Levels		
	Alert level	Alarm level	Action level
Vibration Monitoring	2mm/s	2.5mm/s	3mm/s
Vibration at largest span of highest Structural level	5.0mm/s	6.0mm/s	7.5mm/s

Vibration Record

Project Title: Central Police Station Conservation & Revitalization Project No: WP201 14-Apr-2013 to 27-Apr-2013

POINT		VM17-1	VM17-3						
DATE	PD/(m)	mm/s	mm/s						
19-Jun-2012 (Initial)		0.13	0.37						
Surveying Date									
14-Apr-2013		Sunday							
15-Apr-2013		0.90	0.13						
16-Apr-2013		0.25	0.25						
17-Apr-2013		0.82	0.42						
18-Apr-2013		0.57	0.36						
19-Apr-2013		0.45	0.62						
20-Apr-2013		0.15	0.23						
21-Apr-2013		Sunday							
22-Apr-2013		0.21	0.15						
23-Apr-2013		0.81	0.16						
24-Apr-2013		0.28	0.13						
25-Apr-2013		0.13	0.44						
26-Apr-2013		0.65	0.47						
27-Apr-2013		0.45	0.16						
Remark									

(Block 17 Foundation Works)

Monitoring Check Pts	Trigger Levels	
Vibration Monitoring	Alert level 2mm/s	Alarm level 2.5mm/s
Vibration at largest span of highest Structural level	5.0mm/s	6.0mm/s
		7.5mm/s

Vibration Record

Project Title: Central Police Station Conservation & Revitalization Project No: WP201 28-Apr-2013 to 11-May-2013

POINT	VM17-1	VM17-3							
DATE	mm/s	mm/s							
19-Jun-2012 (Initial)	0.13	0.37							
Surveying Date									
28-Apr-2013									Sunday
29-Apr-2013	0.54	0.47							
30-Apr-2013	0.15	0.54							
1-May-2013									Public Holiday
2-May-2013	0.74	0.66							
3-May-2013	0.61	0.22							
4-May-2013	0.48	0.13							
5-May-2013									Sunday
6-May-2013	0.25	0.15							
7-May-2013	0.15	0.54							
8-May-2013	0.28	0.22							
9-May-2013	0.46	0.64							
10-May-2013	0.13	0.55							
11-May-2013	0.15	0.11							
Remark									

Prepared by: Lo wing yue (Surveyor)

(Block 17 Foundation Works)

Monitoring Check Pts.	Trigger Levels	
Vibration Monitoring	Alert level 2mm/s	Alarm level 2.5mm/s
Vibration at largest span of highest Structural level	5.0mm/s	6.0mm/s
		7.5mm/s

Vibration Record

Project Title: Central Police Station Conservation & Revitalization Project No: WP201 12-May-2013 to 25-May-2013

POINT	VM17-1	VM17-3						
DATE	PD/(m)	mm/s	mm/s					
19-Jun-2012 (Initial)	0.13	0.37						
Surveying Date								
12-May-2013								Sunday
13-May-2013	0.59	0.13						
14-May-2013	0.26	0.21						
15-May-2013	0.58	0.13						
16-May-2013	0.44	0.19						
17-May-2013								Public Holiday
18-May-2013	0.28	0.35						
19-May-2013								Sunday
20-May-2013	0.55	0.27						
21-May-2013	0.14	0.57						
22-May-2013	0.13	0.28						
23-May-2013	0.46	0.13						
24-May-2013	0.28	0.27						
25-May-2013	0.25	0.11						
Remark								

Prepared by : Lo wing yue (Surveyor)





恆誠建築工程有限公司
Win Win Way Construction Company Ltd.

(Block 17 Foundation Works)

Monitoring Check Pts.	Trigger Levels	
Vibration Monitoring Vibration at largest span of highest Structural level	Alert level	Alarm level
	2mm/s	2.5mm/s
	5.0mm/s	6.0mm/s
		7.5mm/s

Vibration Record

Project Title: Central Police Station Conservation & Revitalization Project No: WP201 26-May-2013 to 8-Jun-2013

POINT	VM17-1	VM17-3						
DATE	PD/(m)	mm/s	mm/s					
19-Jun-2012 (Initial)	0.13	0.37						
Surveying Date								
26-May-2013								Sunday
27-May-2013	0.16	0.45						
28-May-2013	0.33	0.58						
29-May-2013	0.33	0.45						
30-May-2013	0.42	0.25						
31-May-2013	0.13	0.26						
1-Jun-2013	0.62	0.63						
2-Jun-2013								Sunday
3-Jun-2013	0.55	0.15						
4-Jun-2013	0.82	0.13						
5-Jun-2013	0.54	0.22						
6-Jun-2013	0.46	0.11						
7-Jun-2013	0.19	0.11						
8-Jun-2013	0.82	0.33						
Remark								

Prepared by : Lo wing yue (Surveyor)

Monitoring Check Pt.	Trigger Levels		
Vibration Monitoring Vibration at largest spot of lightest structural level	Alert level	Alarm level	
	2mm/s	3.5mm/s	3mm/s
	5.0mm/s	6.0mm/s	7.0mm/s

Vibration Record

Project Title: Central Police Station Conservation & Revitalization Project No: WP201 9-Jun-2013 to 22-Jun-2013

POST	VM17-1	VM17-3				
DATE	PD(mm)	mm/s				
19-Jun-2012 (Initial)	0.13	0.37				
Surveying Date						
9-Jun-2013						
10-Jun-2013	0.16	0.33				
11-Jun-2013	0.08	0.12				
12-Jun-2013						
13-Jun-2013	0.03	0.14				
14-Jun-2013	0.05	0.46				
15-Jun-2013	0.77	0.91				
16-Jun-2013						
17-Jun-2013	0.32	0.88				
18-Jun-2013	0.95	0.45				
19-Jun-2013	0.92	0.62				
20-Jun-2013	0.25	0.12				
21-Jun-2013	0.77	0.28				
22-Jun-2013	0.67	0.25				
Remark						

Sunday

Public Holiday

Sunday

Monitoring Check Pts.	Trigger Levels		
	Alert level	Alert level	Alert level
Vibration Monitoring	2mm/s	2.5mm/s	3mm/s
Vibration at larger span of higher Structural level	5.0mm/s	6.0mm/s	7.5mm/s

Vibration Record

Project Title: Central Police Station Conservation & Revitalization Project No: WP201 23-Jun-2013 to 6-Jul-2013

POINT		VM17-1	VM17-3						
DATE	PD(mm)	mm/s	mm/s						
19-Jun-2013 (Initial)		0.13	0.37						
Surveying Date									
23-Jun-2013				Sunday					
24-Jun-2013		0.57	0.19						
25-Jun-2013		0.25	0.21						
26-Jun-2013		0.09	0.28						
27-Jun-2013		0.24	0.30						
28-Jun-2013		0.22	0.23						
29-Jun-2013		0.70	0.65						
30-Jun-2013				Sunday					
1-Jul-2013				Public Holiday					
2-Jul-2013		0.18	0.50						
3-Jul-2013		0.32	0.31						
4-Jul-2013		0.36	0.32						
5-Jul-2013		0.33	0.33						
6-Jul-2013		0.33	0.26						
Remark									

(Block 17 Foundation Works)



Monitoring Check Pts.	Trigger Levels		
	Alert level	Alarm level	Action level
Vibration Monitoring	2mm/s	2.5mm/s	3mm/s
Vibration at largest span of highest Structural level	5.0mm/s	6.0mm/s	7.5mm/s

Vibration Record

Project Title: Central Police Station Conservation & Revitalization Project No: WP201 7-Jul-2013 to 20-Jul-2013

POINT		VM17-1	VM17-3						
DATE	PD/(m)	mm/s	mm/s						
19-Jun-2012 (Initial)		0.13	0.37						
Surveying Date									
7-Jul-2013									Sunday
8-Jul-2013		0.17	0.25						
9-Jul-2013		0.17	0.62						
10-Jul-2013		0.25	0.19						
11-Jul-2013		0.30	0.19						
12-Jul-2013		0.18	0.62						
13-Jul-2013		0.67	0.40						
14-Jul-2013									Sunday
15-Jul-2013		0.74	0.82						
16-Jul-2013		0.73	0.19						
17-Jul-2013		0.23	0.63						
18-Jul-2013		0.66	0.91						
19-Jul-2013		0.59	0.15						
20-Jul-2013		0.41	0.66						
Remark									

(Block 17 Foundation Works)



Monitoring Check Pts.	Trigger Levels		
	Alert level	Alarm level	Action level
Vibration Monitoring	2mm/s	2.5mm/s	3mm/s
Vibration at largest span of highest Structural level	5.0mm/s	6.0mm/s	7.5mm/s

Vibration Record

Project Title: Central Police Station Conservation & Revitalization Project No: WP201 21-Jul-2013 to 3-Aug-2013

POINT		VM17-1	VM17-3						
DATE	PD/(m)	mm/s	mm/s						
19-Jun-2012 (Initial)		0.13	0.37						
Surveying Date									
21-Jul-2013				Sunday					
22-Jul-2013		0.19	0.16						
23-Jul-2013		0.17	0.25						
24-Jul-2013		0.42	0.30						
25-Jul-2013		0.69	0.58						
26-Jul-2013		0.24	0.30						
27-Jul-2013		0.73	0.37						
28-Jul-2013				Sunday					
29-Jul-2013		0.17	0.25						
30-Jul-2013		0.42	0.30						
31-Jul-2013		0.69	0.58						
1-Aug-2013		0.66	0.91						
2-Aug-2013		0.59	0.15						
3-Aug-2013		0.41	0.66						
Remark									

(Block 17 Foundation Works)



Monitoring Check Pts.	Trigger Levels		
	Alert level	Alarm level	Action level
Vibration Monitoring	2mm/s	2.5mm/s	3mm/s
Vibration at largest span of highest Structural level	5.0mm/s	6.0mm/s	7.5mm/s

Vibration Record

Project Title: Central Police Station Conservation & Revitalization Project No: WP201 21-Jul-2013 to 3-Aug-2013

POINT		VM17-1	VM17-3						
DATE	PD/(m)	mm/s	mm/s						
19-Jun-2012 (Initial)		0.13	0.37						
Surveying Date									
21-Jul-2013				Sunday					
22-Jul-2013		0.19	0.16						
23-Jul-2013		0.17	0.25						
24-Jul-2013		0.42	0.30						
25-Jul-2013		0.69	0.58						
26-Jul-2013		0.24	0.30						
27-Jul-2013		0.73	0.37						
28-Jul-2013				Sunday					
29-Jul-2013		0.17	0.25						
30-Jul-2013		0.42	0.30						
31-Jul-2013		0.69	0.58						
1-Aug-2013		0.66	0.91						
2-Aug-2013		0.59	0.15						
3-Aug-2013		0.41	0.66						
Remark									

Monitoring Check Pts.	Trigger Levels		
	Alert level	Alarm level	Action level
Vibration Monitoring	2mm/s	2.5mm/s	3mm/s
Vibration at largest span of highest Structural level	5.0mm/s	6.0mm/s	7.5mm/s

Vibration Record

Project Title: Central Police Station Conservation & Revitalization Project No: WP201 4-Aug-2013 to 17-Aug-2013

POINT		VM17-1	VM17-3						
DATE	PD/(m)	mm/s	mm/s						
19-Jun-2012 (Initial)		0.13	0.37						
Surveying Date									
4-Aug-2013				Sunday					
5-Aug-2013		0.16	0.40						
6-Aug-2013		0.15	0.16						
7-Aug-2013		0.12	0.29						
8-Aug-2013		0.18	0.43						
9-Aug-2013		0.32	0.22						
10-Aug-2013		0.22	1.16						
11-Aug-2013				Sunday					
12-Aug-2013		0.51	0.67						
13-Aug-2013		0.16	0.14						
14-Aug-2013				Typhoon No.8					
15-Aug-2013		0.17	0.15						
16-Aug-2013		0.45	0.39						
17-Aug-2013		0.15	0.33						
Remark									

(Block 17 Foundation Works)



Monitoring Check Pts.	Trigger Levels		
	Alert level	Alarm level	Action level
Vibration Monitoring	2mm/s	2.5mm/s	3mm/s
Vibration at largest span of highest Structural level	5.0mm/s	6.0mm/s	7.5mm/s

Vibration Record

Project Title: Central Police Station Conservation & Revitalization Project No: WP201 18-Aug-2013 to 31-Aug-2013

POINT		VM17-1	VM17-3						
DATE	PD/(m)	mm/s	mm/s						
19-Jun-2012 (Initial)		0.13	0.37						
Surveying Date									
18-Aug-2013				Sunday					
19-Aug-2013		0.23	0.40						
20-Aug-2013		0.18	0.28						
21-Aug-2013		0.37	0.19						
22-Aug-2013		0.35	0.41						
23-Aug-2013		0.26	0.52						
24-Aug-2013		0.41	0.20						
25-Aug-2013				Sunday					
26-Aug-2013		0.53	0.41						
27-Aug-2013		0.35	0.35						
28-Aug-2013		0.13	0.27						
29-Aug-2013		0.19	0.90						
30-Aug-2013		0.37	0.34						
31-Aug-2013		0.40	1.13						
Remark									

Monitoring Check Pts.	Trigger Levels		
	Alert level	Alarm level	Action level
Vibration Monitoring	2mm/s	2.5mm/s	3mm/s
# Vibration at largest span of highest Structural level	5.0mm/s	6.0mm/s	7.5mm/s

Vibration Record

Project Title: Central Police Station Conservation & Revitalization Project No: WP201 1-Sep-2013 to 14-Sep-2013

POINT		VM17-1	VM17-3 #						
DATE	PD/(m)	mm/s	mm/s						
19-Jun-2012 (Initial)		0.13	0.37						
Surveying Date									
1-Sep-2013									Sunday
2-Sep-2013		0.24	0.43						
3-Sep-2013		0.22	0.30						
4-Sep-2013		0.20	0.45						
5-Sep-2013		0.15	0.40						
6-Sep-2013		0.22	0.26						
7-Sep-2013		1.41	0.24						
8-Sep-2013									Sunday
9-Sep-2013		1.40	0.61						
10-Sep-2013		0.20	0.17						
11-Sep-2013		0.15	0.15						
12-Sep-2013		0.41	0.26						
13-Sep-2013		0.30	0.40						
14-Sep-2013		0.20	0.27						
Remark									

Monitoring Check Pts.	Trigger Levels		
	Alert level	Alarm level	Action level
Vibration Monitoring	2mm/s	2.5mm/s	3mm/s
# Vibration at largest span of highest Structural level	5.0mm/s	6.0mm/s	7.5mm/s

Vibration Record

Project Title: Central Police Station Conservation & Revitalization Project No: WP201 15-Sep-2013 to 28-Sep-2013

POINT		VM17-1	VM17-3 #						
DATE	PD/(m)	mm/s	mm/s						
19-Jun-2012 (Initial)		0.13	0.37						
Surveying Date									
15-Sep-2013						Sunday			
16-Sep-2013		0.29	0.29						
17-Sep-2013		0.33	0.15						
18-Sep-2013		0.21	0.43						
19-Sep-2013		0.25	0.32						
20-Sep-2013						Public Holiday			
21-Sep-2013		0.29	0.27						
22-Sep-2013						Sunday			
23-Sep-2013		0.15	0.24						
24-Sep-2013		0.27	0.26						
25-Sep-2013		0.25	0.13						
26-Sep-2013		0.26	0.45						
27-Sep-2013		0.15	0.18						
28-Sep-2013		0.34	0.49						
Remark									

Monitoring Check Pts.	Trigger Levels		
	Alert level	Alarm level	Action level
Vibration Monitoring	2mm/s	2.5mm/s	3mm/s
# Vibration at largest span of highest Structural level	5.0mm/s	6.0mm/s	7.5mm/s

Vibration Record

Project Title: Central Police Station Conservation & Revitalization Project No: WP201 29-Sep-2013 to 12-Oct-2013

POINT		VM17-1	VM17-3 #						
DATE	PD/(m)	mm/s	mm/s						
19-Jun-2012 (Initial)		0.13	0.37						
Surveying Date									
29-Sep-2013		Sunday							
30-Sep-2013		0.32	0.30						
1-Oct-2013		Public Holiday							
2-Oct-2013		0.43	0.43						
3-Oct-2013		0.62	0.15						
4-Oct-2013		0.41	0.27						
5-Oct-2013		0.25	0.65						
6-Oct-2013		Sunday							
7-Oct-2013		0.32	0.30						
8-Oct-2013		0.16	0.23						
9-Oct-2013		0.34	0.37						
10-Oct-2013		0.17	0.34						
11-Oct-2013		0.24	0.38						
12-Oct-2013		0.25	0.12						
Remark									

(Block 17 Foundation Works)



Monitoring Check Pts.	Trigger Levels		
	Alert level	Alarm level	Action level
Vibration Monitoring	2mm/s	2.5mm/s	3mm/s
# Vibration at largest span of highest Structural level	5.0mm/s	6.0mm/s	7.5mm/s

Vibration Record

Project Title: Central Police Station Conservation & Revitalization Project No: WP201 13-Oct-2013 to 26-Oct-2013

POINT		VM17-1	VM17-3 #						
DATE	PD/(m)	mm/s	mm/s						
19-Jun-2012 (Initial)		0.13	0.37						
Surveying Date									
13-Oct-2013				Sunday					
14-Oct-2013				Public Holiday					
15-Oct-2013		0.45	0.75						
16-Oct-2013		0.45	0.12						
17-Oct-2013		0.33	0.46						
18-Oct-2013		0.46	0.82						
19-Oct-2013		0.34	0.37						
20-Oct-2013				Sunday					
21-Oct-2013		0.45	0.12						
22-Oct-2013		0.35	0.26						
23-Oct-2013		0.38	0.34						
24-Oct-2013		0.45	0.19						
25-Oct-2013		0.70	0.25						
26-Oct-2013		0.95	0.27						
Remark									

HINCHAM STREET



Legend

- Yellow circle: [Symbol description]
- Red outline: [Symbol description]
- Black dot: [Symbol description]
- Blue line: [Symbol description]
- Grey area: [Symbol description]

Scale

0 100 200 300 400 500 600 700 800 900 1000

North Arrow

ARUP

1/2014

Monitoring Check Pt.	Target Levels		
	Alert level 2 mm/s	Alarm level 3 mm/s	Action level 3 mm/s
Vibration Monitoring	5 mm/s	6 mm/s	1 mm/s
Vibration at largest span of lightest structural level			

Vibration Record

Project Title: Central Police Station Conservation & Revitalization

Project No: WP201

21-Oct-2012

to

3-Nov-2012

DATE	PORT	VMB-I	VM11-I	VM11-J	VM12-I	VM12-J	VM13-I	VM13-J	VM14-I	VM14-J	VM17-I	VM17-J	VM18-I	VM18-J
18-Jun-2012 (Initial)		0.56	0.13	0.19	0.22	0.13	0.13	0.21	0.21	0.13	0.13	0.13		
Surveilling Date														
21-Oct-2012														
22-Oct-2012		0.21	0.20	0.17	0.19	0.17	0.17	0.19	0.19	0.18	0.18	0.18	0.21	0.21
23-Oct-2012														
24-Oct-2012		0.25	0.22	0.27	0.17	0.26	0.16	0.16	0.16	0.14	0.14	0.14	0.12	0.12
25-Oct-2012		0.16	0.23	0.18	0.22	0.20	0.20	0.20	0.20	0.15	0.15	0.15	0.22	0.22
26-Oct-2012		0.17	0.22	0.14	0.23	0.17	0.17	0.17	0.17	0.11	0.11	0.11	0.11	0.11
27-Oct-2012		0.15	0.16	0.18	0.16	0.15	0.15	0.24	0.24	0.15	0.15	0.15	0.16	0.16
28-Oct-2012														
29-Oct-2012		0.12	1.60	0.17	0.12	0.17	0.24	0.24	0.24	0.13	0.13	1.23	0.40	0.40
30-Oct-2012		0.22	0.14	0.23	0.22	0.14	0.15	0.15	0.15	0.19	0.19	0.25	0.16	0.16
31-Oct-2012		0.10	0.13	0.13	0.10	0.12	0.14	0.14	0.14	0.10	0.10	0.12	0.13	0.13
1-Nov-2012		0.31	0.28	0.14	0.22	0.25	0.24	0.24	0.24	0.16	0.16	0.19	0.25	0.25
2-Nov-2012		0.29	0.13	0.23	0.13	0.16	0.14	0.14	0.14	0.09	0.09	0.12	0.14	0.14
3-Nov-2012		0.12	0.14	0.09	0.10	0.11	0.47	0.47	0.47	0.10	0.10	0.11	0.14	0.14


Monitoring Check Pts.	Trigger Levels		
	Alert level	Alarm level	
Vibration Monitoring	2mm/s	2.5mm/s	3mm/s
Vibration at largest span of highest structure level	5.0mm/s	6.0mm/s	7.5mm/s

Vibration Record

Project Title: Central Police Station Conservation & Revitalization Project No: WP201 4-Nov-2012 to 17-Nov-2012

POINT	VM8-1	VM11-1	VM11-2	VM12-1	VM12-2	VM14-3	VM17-1	VM17-2	VM17-3
DATE	PD/(m)	mm/s	mm/s	mm/s	mm/s	mm/s	mm/s	mm/s	mm/s
19-Jun-2012 (Initial surveying Date)	0.56	0.13	0.19	0.22	0.13	0.21	0.13	0.13	0.37
4-Nov-2012									
5-Nov-2012	0.22	0.23	0.11	0.30	0.13	0.14	0.24	0.45	0.31
6-Nov-2012	0.31	0.20	0.30	0.25	0.16	0.32	0.13	0.30	0.16
7-Nov-2012	0.09	0.19	0.27	0.30	0.27	0.15	0.20	0.17	0.13
8-Nov-2012	Blocked	0.15	0.14	0.14	0.28	0.14	0.16	0.14	0.28
9-Nov-2012	Blocked	0.17	0.20	0.32	0.15	0.27	0.14	0.30	0.29
10-Nov-2012	Blocked	0.14	0.14	0.17	0.21	0.14	0.40	0.39	0.38
11-Nov-2012									
12-Nov-2012	Blocked	0.22	0.22	0.26	0.14	0.15	0.15	0.14	0.14
13-Nov-2012	Blocked	0.14	0.30	0.52	0.23	0.29	0.36	0.26	0.12
14-Nov-2012	Blocked	0.13	0.14	0.29	0.20	0.14	0.15	0.10	0.34
15-Nov-2012	Blocked	0.36	0.13	0.19	0.32	0.26	0.12	0.25	0.13
16-Nov-2012	Blocked	0.10	0.13	0.22	0.33	0.35	0.28	0.18	0.15
17-Nov-2012	Blocked	0.21	0.18	0.23	0.23	0.15	0.13	0.25	0.22

(Bored Pile Walls / Pipe Pile Walls at Block 50)



Monitoring Check Pts.	Trigger Levels	
	Alert level	Alarm level
Vibration Monitoring	2mm/s	2.5mm/s
Vibration at largest span of highest Structural level	5.0mm/s	6.0mm/s
		3mm/s
		7.5mm/s

Vibration Record

Project Title: Central Police Station Conservation & Revitalization Project No: WP201 18-Nov-2012 to 1-Dec-2012

POINT	VM8-1	VM11-1	VM11-2	VM12-1	VM12-2	VM14-3	VM17-1	VM17-2	VM17-3
DATE	mm/s	mm/s	mm/s	mm/s	mm/s	mm/s	mm/s	mm/s	mm/s
19-Jun-2012 (Initial surveying Date)	0.56	0.13	0.19	0.22	0.13	0.21	0.13	0.13	0.37
18-Nov-2012					Sunday				
19-Nov-2012	Blocked	0.13	0.23	0.14	0.15	0.28	0.16	0.12	0.22
20-Nov-2012	Blocked	0.12	0.14	0.18	0.14	0.24	0.14	0.12	0.15
21-Nov-2012	Blocked	0.18	0.14	0.24	0.14	0.13	0.16	0.11	0.15
22-Nov-2012	Blocked	0.25	0.13	0.23	0.14	0.20	0.12	0.17	0.19
23-Nov-2012	Blocked	0.11	0.14	0.16	0.17	0.17	0.14	0.20	0.15
24-Nov-2012	Blocked	0.14	0.12	0.13	0.14	0.11	0.14	0.11	0.11
25-Nov-2012					Sunday				
26-Nov-2012	Blocked	0.29	0.12	0.12	0.11	0.12	0.18	0.30	0.13
27-Nov-2012	Blocked	0.20	0.26	0.23	0.18	0.12	0.25	0.42	0.25
28-Nov-2012	Blocked	0.17	0.15	0.22	0.22	0.14	0.15	0.11	0.14
29-Nov-2012	Blocked	0.12	0.13	0.19	0.13	0.12	0.14	0.10	0.11
30-Nov-2012	Blocked	0.29	0.20	0.22	0.15	0.20	0.15	0.23	0.30
1-Dec-2012	Blocked	0.20	0.27	0.25	0.22	0.14	0.17	0.33	0.31

Measurement Check Pt.	Target Levels		
Vibration Structure	1mm/s	2 mm/s	3mm/s
Vibration at target zone of adjacent structure level	5mm/s	4mm/s	3.5mm/s

Vibration Record

Project Title:	Central Police Station Conservation & Revitalization	Project No:	WP201	2-Dec-2012	to	15-Dec-2012			
Point	VMB-1	VMB1-1	VMB1-2	VMB2-1	VMB2-2	VMB4-1	VMB1-1	VMB1-2	VMB2-3
GA138 (Pylon)	mm/s	mm/s	mm/s	mm/s	mm/s	mm/s	mm/s	mm/s	mm/s
19-Jan-2012 (Initial)	0.56	0.13	0.19	0.22	0.13	0.13	0.13	0.13	0.17
Sounding (End)									
2-Dec-2012									
2-Dec-2012	Blocked	0.14	0.33	0.58	0.36	0.10	0.13	0.11	0.22
4-Dec-2012	Blocked	0.17	0.14	0.27	0.17	0.16	0.18	0.08	0.17
5-Dec-2012	Blocked	0.19	0.17	0.11	0.18	0.15	0.14	0.18	0.28
6-Dec-2012	Blocked	0.11	0.15	0.14	0.14	0.14	0.14	0.17	0.09
7-Dec-2012	Blocked	0.22	0.12	0.14	0.28	0.15	0.15	0.15	0.22
8-Dec-2012	Blocked	0.14	0.19	0.19	0.21	0.14	0.15	0.17	0.15
6-Dec-2012									
10-Dec-2012	Blocked	0.17	0.14	0.18	0.34	0.23	0.19	0.17	0.14
11-Dec-2012	Blocked	0.17	0.19	0.13	0.13	0.17	0.29	0.28	0.33
12-Dec-2012	Blocked	0.09	0.13	0.22	0.14	0.13	0.22	0.24	0.15
13-Dec-2012	Blocked	0.14	0.15	0.13	0.17	0.15	0.11	0.22	0.13
14-Dec-2012	Blocked	0.18	0.12	0.14	0.14	0.28	0.24	0.14	0.33
15-Dec-2012	Blocked	0.14	0.17	0.13	0.18	0.14	0.12	0.30	0.17
Remarks	Excavation work in progress inside SK 1.								

Measuring (Blow Pen)	Trigger Levels		
	Alert Level	Alert Level	Alert Level
Vibration Monitoring	2 mm/s	2 mm/s	3 mm/s
Vibration at higher zone of upper structural level	5 mm/s	4 mm/s	5 mm/s

Vibration Record

Project Title: Central Police Station Conservation & Rehabilitation

Project No: WP201

16-Dec-2012

4th

29-Dec-2012

POINT	VMB-1	VMB1-1	VMB1-2	VMB2-1	VMB2-2	VMB4-1	VMB7-1	VMB7-2	VMB7-3
DATE (P/Down)	mm/s	mm/s	mm/s	mm/s	mm/s	mm/s	mm/s	mm/s	mm/s
17-Dec-2012 (start)	0.56	0.43	0.59	0.22	0.13	0.21	0.12	0.13	0.27
18-Dec-2012	Blocked	0.09	0.12	0.26	0.11	0.13	0.19	0.13	0.17
18-Dec-2012	Blocked	0.13	0.21	0.18	0.16	0.21	0.21	0.20	0.18
19-Dec-2012	Blocked	0.10	0.56	0.18	0.18	0.18	0.20	0.11	0.13
20-Dec-2012	Blocked	0.15	0.38	0.44	0.21	0.26	0.26	0.16	0.22
21-Dec-2012	Blocked	0.20	0.18	0.16	0.15	0.21	0.18	0.18	0.18
22-Dec-2012	Blocked	0.22	0.17	0.18	0.17	0.18	0.15	0.18	0.18
23-Dec-2012	Blocked	0.18	0.17	0.17	0.24	0.18	0.12	0.18	0.18
24-Dec-2012	Blocked	0.18	0.17	0.17	0.24	0.18	0.12	0.18	0.18
25-Dec-2012									
26-Dec-2012									
27-Dec-2012	Blocked	0.20	0.28	0.19	0.24	0.17	0.23	0.18	0.20
28-Dec-2012	Blocked	0.17	0.17	0.20	0.20	0.18	0.18	0.18	0.11
29-Dec-2012	0.20	0.19	0.24	0.17	0.23	0.18	0.16	0.26	0.20
Remarks	Excavation work to previous level. P/B. 8								

Public Holiday

Monitoring Check Pt.	Target Levels			
	Alert level	Major Limit	1. Service	2. Service
Vibrations (mm/s)	3 mm/s	5 mm/s	8 mm/s	7.5 mm/s
Vibration at largest span at higher structural level	5.0 mm/s	8.0 mm/s	8.0 mm/s	7.5 mm/s

Vibration Record

Project Title: Central Police Station Conservation & Revitalization

Project No: WP201

30-Dec-2012

10

17-Jan-2013

POINT	VM0-1	VM11-1	VM11-2	VM12-1	VM12-2	VM14-3	VM17-1	VM17-2	VM17-3
DATE	mm/s	mm/s	mm/s	mm/s	mm/s	mm/s	mm/s	mm/s	mm/s
17-Jan-2012 (Initial)	0.56	0.13	0.19	0.22	0.13	0.23	0.13	0.13	0.27
Surveying Date									
20-Dec-2012									
31-Dec-2012	0.13	0.14	0.17	0.21	0.15	0.24	0.40	0.15	0.13
1-Jan-2013									
2-Jan-2013	0.11	0.09	0.13	0.22	0.13	0.14	0.40	0.13	0.38
3-Jan-2013	0.25	0.20	0.16	0.13	0.15	0.12	0.14	0.15	0.14
4-Jan-2013	0.16	0.09	0.13	0.13	0.13	0.14	0.14	0.26	0.12
5-Jan-2013	0.15	0.10	0.11	0.15	0.17	0.14	0.24	0.13	0.28
6-Jan-2013									
7-Jan-2013	0.17	0.17	0.17	0.13	0.20	0.19	0.17	0.18	0.28
8-Jan-2013	0.17	0.12	0.21	0.19	0.13	0.15	0.27	0.16	0.18
9-Jan-2013	0.12	0.24	0.26	0.18	0.14	0.10	0.13	0.18	0.17
10-Jan-2013	0.14	0.19	0.31	0.15	0.14	0.14	0.39	0.18	0.25
11-Jan-2013	0.13	0.09	0.21	0.30	0.23	0.14	0.14	0.15	0.26
12-Jan-2013	0.26	0.17	0.17	0.14	0.40	0.15	0.14	0.27	0.27
Remark									

Standard

Public Building

Standard

Monitoring Check-Pos.	Trigger Levels		
	Alert Level	Action Level	Severe
Vibration Monitoring	2mm/s	3.5mm/s	5mm/s
Vibration at largest part of adjacent structure level	4mm/s	6mm/s	7.5mm/s

Vibration Record

Project Title: Central Police Station Conservation & Revitalization

Project No: W/P201

13-Jan-2013

to

26-Jan-2013

POINT	VM01-1	VM01-2	VM02-1	VM02-2	VM04-3	VM07-1	VM07-2	VM07-3
DATE	mm/s	mm/s	mm/s	mm/s	mm/s	mm/s	mm/s	mm/s
19-Jan-2013 (Friday)	0.96	0.19	0.22	0.03	0.21	0.13	0.13	0.37
Surveying Data								
13-Jan-2013								
14-Jan-2013	0.18	0.18	0.18	0.31	0.55	0.17	0.26	0.28
15-Jan-2013	0.13	0.14	0.11	0.32	0.25	0.14	0.13	0.15
16-Jan-2013	0.14	0.17	0.18	0.31	0.14	0.26	0.18	0.14
17-Jan-2013	0.28	0.14	0.23	0.22	0.13	0.33	0.18	0.13
18-Jan-2013	0.13	0.11	0.13	0.12	0.10	0.13	0.23	0.19
19-Jan-2013	0.10	0.13	0.23	0.18	0.12	0.23	0.12	0.11
20-Jan-2013								
21-Jan-2013	0.09	0.13	0.11	0.18	0.13	0.19	0.18	0.21
22-Jan-2013	0.11	0.18	0.19	0.31	0.14	0.13	0.17	0.18
23-Jan-2013	0.13	0.18	0.13	0.13	0.15	0.17	0.23	0.31
24-Jan-2013	0.15	0.14	0.14	0.11	0.12	0.13	0.28	0.13
25-Jan-2013	0.19	0.14	0.15	0.15	0.15	0.13	0.36	0.16
26-Jan-2013	0.15	0.17	0.13	0.16	0.13	0.25	0.15	0.19
Remarks								

Monitoring Check Pt.	Trigger Levels			
Vibration Monitoring	Alert Level	Warning Level	Stop Level	Emergency Level
Vertical & lateral accel of light structural steel	2mm/s	2.5mm/s	3mm/s	3.5mm/s
Vertical & lateral accel of light structural steel	1.5mm/s	1.8mm/s	2.2mm/s	2.5mm/s

(Blocked Pipe Waste / Pipe Pipe Waste at Block 50)

Vibration Record

Project Title: Central Police Station Conservation & Revitalization Project No: W/P201 27-Jan-2013 10 9-Feb-2013

POINT	VM01-1	VM01-1	VM01-2	VM02-1	VM02-2	VM04-3	VM07-4	VM07-2	VM07-3
DATE	PEL(m)	mm/s	mm/s	mm/s	mm/s	mm/s	mm/s	mm/s	mm/s
18-Jan-2013 (initial)	0.86	0.13	0.18	0.22	0.13	0.21	0.13	0.13	0.37
Surveying Date									
25-Jan-2013									
28-Jan-2013	0.18	0.24	0.18	0.15	0.15	0.20	0.23	0.18	0.61
29-Jan-2013	0.35	0.22	0.21	0.18	0.24	0.36	0.14	0.09	0.11
30-Jan-2013	0.11	0.14	0.14	0.14	0.14	0.17	0.15	0.13	0.81
11-Jan-2013	0.29	0.12	0.21	0.18	0.24	0.32	0.21	0.16	0.12
1-Feb-2013									
2-Feb-2013									
3-Feb-2013									
4-Feb-2013									
5-Feb-2013									
6-Feb-2013									
7-Feb-2013									
8-Feb-2013									
9-Feb-2013									
Remark									



恆誠建築工程有限公司
Win Win Way Construction Company Ltd.

(Bored Pile Walls / Pipe Pile Walls at Block 50)

Monitoring Check Pts.	Trigger Levels		
	Alert level	Alarm level	
Vibration Monitoring	2mm/s	2.5mm/s	3mm/s
Vibration at largest span of highest Structural level	5.0mm/s	6.0mm/s	7.5mm/s

Vibration Record

Project Title: Central Police Station Conservation & Revitalization Project No: WP201 27-Jan-2013 to 9-Feb-2013

POINT	VM8-1	VM11-1	VM11-2	VM12-1	VM12-2	VM14-3	VM17-1	VM17-2	VM17-3
DATE	mm/s	mm/s	mm/s	mm/s	mm/s	mm/s	mm/s	mm/s	mm/s
19-Jun-2012 (Initial surveying Date)	0.56	0.13	0.19	0.22	0.13	0.21	0.13	0.13	0.37
27-Jan-2013									
28-Jan-2013	0.18	0.24	0.18	0.15	0.35	0.20	0.23	0.18	0.61
29-Jan-2013	0.35	0.22	0.21	0.16	0.25	0.36	0.14	0.39	0.11
30-Jan-2013	0.13	0.14	0.14	0.14	0.14	0.17	0.15	0.13	0.41
31-Jan-2013	0.29	0.12	0.21	0.19	0.24	0.13	0.21	0.16	0.13
1-Feb-2013	0.23	0.24	0.17	0.11	0.26	0.21	0.24	0.26	0.37
2-Feb-2013	0.23	1.21	0.23	0.11	0.59	0.21	0.28	0.32	0.26
3-Feb-2013									
4-Feb-2013	0.68	0.51	0.62	0.45	0.27	0.12	0.37	0.64	0.16
5-Feb-2013	0.13	0.27	0.20	0.29	0.50	0.38	0.24	0.34	0.45
6-Feb-2013	0.18	0.12	0.25	0.15	0.30	0.16	0.15	0.15	0.13
7-Feb-2013	0.19	0.16	0.13	0.49	0.21	0.40	0.17	0.18	0.19
8-Feb-2013	0.20	0.17	0.26	0.31	0.33	0.24	0.22	0.30	0.24
9-Feb-2013									
Remark					Site Close				

Prepared by: Lo wing yue (Surveyor)

Monitoring Check Pts.	Alert Level	Trigger Levels
Vibration Monitoring	2mm/s	Alarm level
Vibration at largest span of highest Structural level	5.0mm/s	6.0mm/s
		7.5mm/s

Vibration Record

Project Title: Central Police Station Conservation & Revitalization Project No: WP201 10-Feb-2013 to 23-Feb-2013

POINT	VM8-1	VM11-1	VM11-2	VM12-1	VM12-2	VM14-3	VM17-1	VM17-2	VM17-3
DATE	mm/s	mm/s	mm/s	mm/s	mm/s	mm/s	mm/s	mm/s	mm/s
19-Jun-2012 (Initial)	0.56	0.13	0.19	0.22	0.13	0.21	0.13	0.13	0.37
Surveing Date									
10-Feb-2013									
11-Feb-2013									
12-Feb-2013									
13-Feb-2013									
14-Feb-2013	0.14	0.26	0.24	0.15	0.91	0.16	0.15	0.24	0.13
15-Feb-2013	0.21	0.18	0.32	0.24	0.30	0.17	0.12	0.16	0.22
16-Feb-2013	0.32	0.18	0.23	0.17	0.24	0.31	0.22	0.27	0.30
17-Feb-2013									
18-Feb-2013	0.16	0.15	0.23	0.25	0.47	0.12	0.36	0.18	0.14
19-Feb-2013	0.17	0.16	0.25	0.22	0.35	0.20	0.15	0.23	0.15
20-Feb-2013	0.35	0.36	0.52	0.32	0.25	0.13	0.24	0.32	0.14
21-Feb-2013	0.15	0.22	0.12	0.62	0.13	0.20	0.36	0.12	0.24
22-Feb-2013	0.24	0.32	0.17	0.17	0.25	0.22	0.14	0.26	0.17
23-Feb-2013	0.35	0.27	0.26	0.26	0.17	0.19	0.29	0.31	0.33
Remark									

Public Holiday

Sunday

Monitoring Check Pts.	Alert level	Trigger Levels
Vibration Monitoring	2mm/s	Alarm level
Vibration at largest span of highest: Structural level	5.0mm/s	2.5mm/s
		6.0mm/s
		7.5mm/s

Vibration Record

Project Title: Central Police Station Conservation & Revitalization Project No: WP201 24-Feb-2013 to 9-Mar-2013

POINT	VM8-1	VM11-1	VM11-2	VM12-1	VM12-2	VM14-3	VM17-1	VM17-2	VM17-3
DATE	mm/s	mm/s	mm/s	mm/s	mm/s	mm/s	mm/s	mm/s	mm/s
19-Jun-2012 (Initial surveying Date)	0.56	0.13	0.19	0.22	0.13	0.21	0.13	0.13	0.37
24-Feb-2013									
25-Feb-2013	0.26	0.24	0.16	0.20	0.17	0.30	0.22	0.11	0.28
26-Feb-2013	0.20	0.50	0.30	0.22	0.10	0.28	0.20	0.17	0.33
27-Feb-2013	0.13	0.33	0.28	0.11	0.19	0.55	0.32	0.51	0.13
28-Feb-2013	0.22	0.27	0.31	0.19	0.40	0.26	0.20	0.14	0.16
1-Mar-2013	0.18	0.15	0.25	0.16	0.51	0.24	0.36	0.16	0.18
2-Mar-2013	0.33	0.24	0.16	0.28	0.15	0.30	0.21	0.28	0.29
3-Mar-2013									
4-Mar-2013	0.22	0.31	0.13	0.51	0.39	0.16	0.16	0.22	0.69
5-Mar-2013	0.13	0.22	0.21	0.19	0.66	0.16	0.45	0.33	0.19
6-Mar-2013	0.15	0.17	0.35	0.15	0.43	0.57	0.35	0.61	0.72
7-Mar-2013	0.24	0.25	0.75	0.12	0.25	0.64	0.12	0.15	0.25
8-Mar-2013	0.13	0.25	0.55	0.35	0.36	0.13	0.19	0.41	0.19
9-Mar-2013	0.25	0.36	0.13	0.22	0.51	0.91	0.15	0.19	0.26
Remark									

Prepared by : Lo wing yue (Surveyor)

Monitoring Check Pts.	Trigger Levels		
	Alert level	Alarm level	Action level
Vibration Monitoring	2mm/s	2.5mm/s	3mm/s
Vibration at largest span of highest Structural level	5.0mm/s	6.0mm/s	7.5mm/s

Vibration Record

Project Title: Central Police Station Conservation & Revitalization Project No: WP201 10-Mar-2013 to 23-Mar-2013

POINT		VM8-1	VM11-1	VM11-2	VM12-1	VM12-2	VM14-3	VM17-1	VM17-2	VM17-3
DATE	PD/(m)	mm/s	mm/s	mm/s	mm/s	mm/s	mm/s	mm/s	mm/s	mm/s
19-Jun-2012 (Initial)		0.56	0.13	0.19	0.22	0.13	0.21	0.13	0.13	0.37
Surveying Date										
10-Mar-2013		Sunday								
11-Mar-2013		0.23	0.22	0.13	0.68	0.55	0.19	0.13	0.13	0.33
12-Mar-2013		0.13	0.25	0.19	0.66	0.71	0.13	0.25	0.44	0.13
13-Mar-2013		0.23	0.14	0.61	0.78	0.16	0.18	0.15	0.89	0.12
14-Mar-2013		0.13	0.25	0.13	0.19	0.64	0.55	0.89	0.13	0.22
15-Mar-2013		0.55	0.25	0.31	0.54	0.13	0.19	0.54	0.29	0.19
16-Mar-2013		0.25	0.35	0.72	0.35	0.26	0.25	0.35	0.25	0.15
17-Mar-2013		Sunday								
18-Mar-2013		0.21	0.13	0.61	0.25	0.22	0.64	0.29	0.19	0.13
19-Mar-2013		0.31	0.12	0.26	0.15	0.15	0.32	0.19	0.17	0.13
20-Mar-2013		0.18	0.21	0.35	0.25	0.45	0.36	0.15	0.21	0.32
21-Mar-2013		0.25	0.28	0.16	0.35	0.13	0.13	0.16	0.35	0.39
22-Mar-2013		0.32	0.14	0.34	0.28	0.20	0.46	0.48	0.25	0.35
23-Mar-2013		0.25	0.54	0.28	0.35	0.15	0.20	0.24	0.29	0.30
Remark										

Monitoring Check Pts.	Trigger Levels	
Vibration Monitoring Vibration at largest span of highest Structural level	Alert level 2.5mm/s	Alarm level 2.5mm/s
	5.0mm/s	6.0mm/s
		7.5mm/s

Vibration Record

Project Title: Central Police Station Conservation & Revitalization Project No: WP201 24-Mar-2013 to 6-Apr-2013

POINT	VM8-1	VM11-1	VM11-2	VM12-1	VM12-2	VM14-3	VM17-1	VM17-2	VM17-3
DATE	mm/s	mm/s	mm/s	mm/s	mm/s	mm/s	mm/s	mm/s	mm/s
19-Jun-2012 (Initial)	0.56	0.13	0.19	0.22	0.13	0.21	0.13	0.13	0.37
Surveying Date									
24-Mar-2013									
25-Mar-2013	0.16	0.54	0.19	0.25	0.15	0.23	0.15	0.17	0.15
26-Mar-2013	0.36	0.15	0.12	0.35	0.12	0.26	0.15	0.15	0.35
27-Mar-2013	0.68	0.25	0.23	0.37	0.14	0.36	0.27	0.15	0.25
28-Mar-2013	0.48	0.30	0.25	0.36	0.25	0.48	0.30	0.28	0.50
29-Mar-2013									
30-Mar-2013									
31-Mar-2013									
1-Apr-2013									
2-Apr-2013	0.59	0.13	0.20	0.25	0.15	0.24	0.15	0.19	0.45
3-Apr-2013	0.25	0.15	0.26	0.37	0.19	0.25	0.15	0.15	0.46
4-Apr-2013									
5-Apr-2013	0.15	0.25	0.35	0.20	0.15	0.25	0.26	0.20	0.51
6-Apr-2013	0.25	0.19	0.16	0.35	0.25	0.15	0.25	0.27	0.46
Remark									

Public Holiday

Public Holiday

Monitoring Check Pts.	Alert level 2mm/s	Trigger Levels Alarm level 2.5mm/s	3mm/s
Vibration Monitoring	5.0mm/s	6.0mm/s	7.5mm/s
Vibration at largest span of highest Structural level			

Vibration Record

Project Title: Central Police Station Conservation & Revitalization Project No: WP201 7-Apr-2013 to 20-Apr-2013

POINT	VM8-1	VM11-1	VM11-2	VM12-1	VM12-2	VM14-3	VM17-1	VM17-2	VM17-3
DATE	PD(m)	mm/s	mm/s	mm/s	mm/s	mm/s	mm/s	mm/s	mm/s
19-Jun-2012 (Initial)		0.13	0.19	0.22	0.13	0.21	0.13	0.13	0.37
Surveying Date									
7-Apr-2013									
8-Apr-2013		0.13	0.51	0.15	0.22	0.68	0.13	0.19	0.28
9-Apr-2013		0.65	0.13	0.14	0.66	0.19	0.28	0.94	0.11
10-Apr-2013		0.13	0.54	0.16	0.55	0.19	0.69	0.21	0.55
11-Apr-2013		0.31	0.13	0.13	0.51	0.91	0.14	0.64	0.22
12-Apr-2013		0.66	0.31	0.13	0.28	0.74	0.16	0.17	0.61
13-Apr-2013		0.23	0.13	0.54	0.81	0.12	0.16	0.28	0.22
14-Apr-2013									
15-Apr-2013		0.21	0.42	0.13	0.55	0.31	0.90	0.50	0.13
16-Apr-2013		0.64	0.55	0.15	0.98	0.46	0.25	0.64	0.25
17-Apr-2013		0.23	0.13	0.17	0.11	0.61	0.82	0.36	0.42
18-Apr-2013		0.13	0.51	0.28	0.85	0.48	0.57	0.15	0.36
19-Apr-2013		0.62	0.13	0.41	0.25	0.81	0.45	0.11	0.62
20-Apr-2013		0.23	0.61	0.55	0.84	0.71	0.15	0.42	0.23
Remark									

Monitoring Check Pts.	Trigger Levels		
	Alert level	Alarm level	Action level
Vibration Monitoring	2mm/s	2.5mm/s	3mm/s
Vibration at largest span of highest Structural level	5.0mm/s	6.0mm/s	7.5mm/s

Vibration Record

Project Title: Central Police Station Conservation & Revitalization Project No: WP201 21-Apr-2013 to 4-May-2013

POINT		VM8-1	VM11-1	VM11-2	VM12-1	VM12-2	VM14-3	VM17-1	VM17-2	VM17-3
DATE	PD/(m)	mm/s	mm/s	mm/s	mm/s	mm/s	mm/s	mm/s	mm/s	mm/s
19-Jun-2012 (Initial)		0.56	0.13	0.19	0.22	0.13	0.21	0.13	0.13	0.37
Surveying Date										
21-Apr-2013		Sunday								
22-Apr-2013		0.26	0.35	0.13	0.51	0.11	0.42	0.21	0.32	0.15
23-Apr-2013		0.31	0.13	0.55	0.16	0.64	0.25	0.81	0.45	0.16
24-Apr-2013		0.23	0.21	0.15	0.61	0.25	0.45	0.28	0.81	0.13
25-Apr-2013		0.36	0.13	0.09	0.51	0.24	0.25	0.13	0.18	0.44
26-Apr-2013		0.61	0.13	0.25	0.24	0.88	0.45	0.65	0.13	0.47
27-Apr-2013		0.25	0.24	0.54	0.85	0.13	0.25	0.45	0.47	0.16
28-Apr-2013		Sunday								
29-Apr-2013		0.66	0.58	0.49	0.82	0.13	0.11	0.54	0.16	0.47
30-Apr-2013		0.23	0.12	0.15	0.54	0.45	0.61	0.15	0.33	0.54
1-May-2013										
2-May-2013		0.55	0.13	0.13	0.24	0.64	0.25	0.74	0.15	0.66
3-May-2013		0.36	0.13	0.33	0.14	0.52	0.28	0.61	0.45	0.22
4-May-2013		0.25	0.15	0.36	0.21	0.22	0.38	0.48	0.55	0.13
Remark										

Monitoring Check Pts.	Trigger Levels		
Vibration Monitoring	Alert level	2.5mm/s	3mm/s
Vibration at largest span of highest Structural level	5.0mm/s	6.0mm/s	7.5mm/s

Vibration Record

Project Title: Central Police Station Conservation & Revitalization Project No: WP201 21-Apr-2013 to 4-May-2013

POINT	VM8-1	VM11-1	VM11-2	VM12-1	VM12-2	VM14-3	VM17-1	VM17-2	VM17-3
DATE	PD/(m)	mm/s	mm/s	mm/s	mm/s	mm/s	mm/s	mm/s	mm/s
19-Jun-2012 (Initial)	0.56	0.13	0.19	0.22	0.13	0.21	0.13	0.13	0.37
Surveying Date									
21-Apr-2013									
22-Apr-2013	0.26	0.35	0.13	0.51	0.11	0.42	0.21	0.32	0.15
23-Apr-2013	0.31	0.13	0.55	0.16	0.64	0.25	0.81	0.45	0.16
24-Apr-2013	0.23	0.21	0.15	0.61	0.25	0.45	0.28	0.81	0.13
25-Apr-2013	0.36	0.13	0.09	0.51	0.24	0.25	0.13	0.18	0.44
26-Apr-2013	0.61	0.13	0.25	0.24	0.88	0.45	0.65	0.13	0.47
27-Apr-2013	0.25	0.24	0.54	0.85	0.13	0.25	0.45	0.47	0.16
28-Apr-2013									
29-Apr-2013	0.66	0.58	0.49	0.82	0.13	0.11	0.54	0.16	0.47
30-Apr-2013	0.23	0.12	0.15	0.54	0.45	0.61	0.15	0.33	0.54
1-May-2013									
2-May-2013	0.55	0.13	0.13	0.24	0.64	0.25	0.74	0.15	0.66
3-May-2013	0.36	0.13	0.33	0.14	0.52	0.28	0.61	0.45	0.22
4-May-2013	0.25	0.15	0.36	0.21	0.22	0.38	0.48	0.55	0.13
Remark									

Prepared by :Lo wing yue (Surveyor)

Monitoring Check Pts.	Alert level	Trigger Levels
Vibration Monitoring	2mm/s	Alarm level
Vibration at largest span of highest Structural level	5.0mm/s	2.5mm/s
		6.0mm/s
		7.5mm/s

Vibration Record

Project Title: Central Police Station Conservation & Revitalization Project No: WP201 5-May-2013 to 18-May-2013

POINT	VM8-1	VM11-1	VM11-2	VM12-1	VM12-2	VM14-3	VM17-1	VM17-2	VM17-3
DATE	PD/(m)	mm/s	mm/s	mm/s	mm/s	mm/s	mm/s	mm/s	mm/s
19-Jun-2012 (Initial)	0.56	0.13	0.19	0.22	0.13	0.21	0.13	0.13	0.37
Surveying Date									
5-May-2013					Sunday				
6-May-2013	0.31	0.25	0.45	0.13	0.15	0.36	0.25	0.84	0.15
7-May-2013	0.13	0.26	0.51	0.66	0.34	0.29	0.15	0.88	0.54
8-May-2013	0.32	0.25	0.42	0.13	0.12	0.61	0.28	0.47	0.22
9-May-2013	0.25	0.16	0.24	0.55	0.62	0.18	0.46	0.58	0.64
10-May-2013	0.33	0.25	0.46	0.19	0.85	0.16	0.13	0.24	0.55
11-May-2013	0.56	0.52	0.25	0.56	0.47	0.26	0.15	0.13	0.11
12-May-2013					Sunday				
13-May-2013	0.23	0.16	0.25	0.44	0.58	0.31	0.59	0.81	0.13
14-May-2013	0.66	0.15	0.24	0.88	0.45	0.69	0.26	0.53	0.21
15-May-2013	0.26	0.19	0.55	0.14	0.64	0.25	0.58	0.36	0.13
16-May-2013	0.61	0.15	0.42	0.23	0.29	0.58	0.44	0.11	0.19
17-May-2013					Public Holiday				
18-May-2013	0.34	0.16	0.26	0.67	0.63	0.45	0.28	0.25	0.35
Remark									

Monitoring Check Pts.	Trigger Levels	
Vibration Monitoring	Alert level	2.5mm/s
Vibration at largest span of highest Structural level	5.0mm/s	6.0mm/s
		7.5mm/s

Vibration Record

Project Title: Central Police Station Conservation & Revitalization Project No: WP201 19-May-2013 to 1-Jun-2013

POINT	VM8-1	VM11-1	VM11-2	VM12-1	VM12-2	VM14-3	VM17-1	VM17-2	VM17-3
DATE	mm/s	mm/s	mm/s	mm/s	mm/s	mm/s	mm/s	mm/s	mm/s
19-Jun-2012 (Initial)	0.56	0.13	0.19	0.22	0.13	0.21	0.13	0.13	0.37
Surveing Date									
19-May-2013					Sunday				
20-May-2013	0.23	0.13	0.55	0.9	0.56	0.34	0.55	0.11	0.27
21-May-2013	0.61	0.25	0.33	0.8	0.46	0.95	0.14	0.11	0.57
22-May-2013	0.35	0.13	0.55	0.4	0.19	0.62	0.13	0.11	0.28
23-May-2013	0.36	0.22	0.29	0.1	0.54	0.85	0.46	0.26	0.13
24-May-2013	0.23	0.28	0.45	0.41	0.11	0.86	0.28	0.13	0.27
25-May-2013	0.56	0.55	0.11	0.42	0.64	0.71	0.25	0.33	0.11
26-May-2013					Sunday				
27-May-2013	0.61	0.23	0.15	0.11	0.25	0.45	0.16	0.88	0.45
28-May-2013	0.25	0.56	0.74	0.13	0.12	0.46	0.33	0.41	0.58
29-May-2013	0.13	0.29	0.99	0.45	0.26	0.35	0.33	0.11	0.45
30-May-2013	0.62	0.15	0.18	0.31	0.22	0.51	0.42	0.11	0.25
31-May-2013	0.52	0.11	0.26	0.22	0.42	0.33	0.13	0.33	0.26
1-Jun-2013	0.23	0.15	0.42	0.17	0.53	0.16	0.62	0.25	0.63
Remark									

Monitoring Check Pts.	Trigger Levels		
	Alert level	Alarm level	Emergency level
Vibration Monitoring	3mm/s	2.5mm/s	2mm/s
Vibration at target spot of highest Structural level	5.0mm/s	4.0mm/s	2.5mm/s

Vibration Record

Project Title: Central Police Station Conservation & Revitalization Project No: WP201 2-Jun-2013 to 15-Jun-2013

POINT		VM8-1	VM11-1	VM11-2	VM12-1	VM12-2	VM14-3	VM17-1	VM17-2	VM17-3
DATE	POI(m)	mm/s	mm/s	mm/s	mm/s	mm/s	mm/s	mm/s	mm/s	mm/s
19-Jun-2012 (Initial)		0.56	0.13	0.19	0.22	0.15	0.21	0.15	0.13	0.37
Surveying Date										
2-Jun-2013		Sundays								
3-Jun-2013		0.36	0.23	0.11	0.51	0.42	0.23	0.55	0.68	0.15
4-Jun-2013		0.25	0.13	0.53	0.62	0.11	0.45	0.82	0.21	0.13
5-Jun-2013		0.13	0.12	0.16	0.51	0.26	0.22	0.54	0.13	0.22
6-Jun-2013		0.36	0.23	0.15	0.34	0.55	0.82	0.46	0.25	0.11
7-Jun-2013		0.25	0.15	0.46	0.56	0.37	0.82	0.19	0.12	0.11
8-Jun-2013		0.62	0.15	0.44	0.31	0.15	0.18	0.82	0.54	0.33
9-Jun-2013		Sundays								
10-Jun-2013		0.25	0.11	0.14	0.85	0.24	0.55	0.16	0.27	0.33
11-Jun-2013		0.63	0.13	0.21	0.53	0.14	0.11	0.68	0.45	0.12
12-Jun-2013		Public Holiday								
13-Jun-2013		0.25	0.63	0.32	0.41	0.74	0.58	0.63	0.25	0.14
14-Jun-2013		0.25	0.44	0.62	0.53	0.15	0.55	0.95	0.48	0.86
15-Jun-2013		0.11	0.15	0.18	0.82	0.54	0.56	0.77	0.29	0.91
Remark										

Monitoring Check Pt.	Trough Levels			
	Alert level	Notice level	1. Smith	2. Smith
Vibration Monitoring	2. Smith	3. Smith	4. Smith	5. Smith
Vibration at largest span of typical structural level	3. Smith	4. Smith	5. Smith	6. Smith

Vibration Record

Project Title: Central Police Station Conservation & Revitalization

Project No: WP201

16-Jun-2013

to

29-Jun-2013

POINT	DATE	PD(m)	VM0-1	VM11-1	VM11-2	VM12-1	VM12-2	VM14-3	VM17-1	VM17-2	VM17-3
			mm/s	mm/s	mm/s	mm/s	mm/s	mm/s	mm/s	mm/s	mm/s
	19-Jun-2012 (Initial)		0.56	0.13	0.19	0.22	0.13	0.21	0.13	0.13	0.27
Surveying Date											
16-Jun-2013											
	17-Jun-2013		0.32	0.12	0.15	0.14	0.56	0.66	0.32	0.35	0.88
	18-Jun-2013		0.11	0.65	0.32	0.52	0.48	0.78	0.95	0.86	0.45
	19-Jun-2013		0.33	0.65	0.15	0.42	0.28	0.71	0.92	0.55	0.62
	20-Jun-2013		0.11	0.18	0.83	0.56	0.45	0.75	0.25	0.33	0.12
	21-Jun-2013		0.11	0.18	0.23	0.56	0.45	0.85	0.77	0.56	0.25
	22-Jun-2013		0.65	0.98	0.32	0.12	0.45	0.58	0.47	0.65	0.71
21-Jun-2013											
	24-Jun-2013		0.38	0.23	0.26	0.24	0.53	0.11	0.57	0.95	0.19
	25-Jun-2013		0.63	0.23	0.41	0.67	0.85	0.69	0.25	0.45	0.31
	26-Jun-2013		0.26	0.42	0.56	1.08	0.57	0.66	0.89	0.93	0.28
	27-Jun-2013		0.49	0.65	0.32	0.27	0.48	0.95	0.24	0.50	0.50
	28-Jun-2013		0.32	0.20	0.63	0.69	0.67	0.21	0.22	0.65	0.23
	29-Jun-2013		0.19	0.22	0.31	0.51	0.21	0.43	0.70	0.20	0.65
Remark											



恆誠建築工程有限公司
Win Win Way Construction Company Ltd.

(Bored Pile Walls / Pipe Pile Walls at Block 50)

Monitoring Check Pts.	Alert level	Alert level	Trigger Levels
Vibration Monitoring	2mm/s	2.5mm/s	3mm/s
Vibration at largest span of highest Structural level	5.0mm/s	6.0mm/s	7.5mm/s

Vibration Record

Project Title: Central Police Station Conservation & Revitalization Project No: WP201 30-Jun-2013 to 13-Jul-2013

POINT	VM8-1	VM11-1	VM11-2	VM12-1	VM12-2	VM14-3	VM17-1	VM17-2	VM17-3
DATE	PD (m)	mm/s	mm/s	mm/s	mm/s	mm/s	mm/s	mm/s	mm/s
19-Jun-2012 (Initial)		0.13	0.19	0.22	0.13	0.21	0.13	0.13	0.37
Surveying Date									
30-Jun-2013									
1-Jul-2013									
2-Jul-2013	0.18	0.16	0.18	0.51	0.43	0.32	0.18	0.29	0.50
3-Jul-2013	0.19	0.16	0.57	0.21	0.70	0.24	0.32	0.39	0.31
4-Jul-2013	0.64	0.21	0.51	0.35	0.31	0.47	0.36	0.38	0.32
5-Jul-2013	0.58	0.42	0.16	0.68	0.34	0.17	0.33	0.61	0.33
6-Jul-2013	0.28	0.31	0.22	0.26	0.17	0.40	0.33	0.36	0.26
7-Jul-2013									
8-Jul-2013	0.42	0.31	0.20	0.17	0.19	0.85	0.17	0.31	0.25
9-Jul-2013	0.25	0.38	0.39	0.37	0.29	0.20	0.17	0.23	0.62
10-Jul-2013	0.32	0.29	0.21	0.20	0.26	0.19	0.25	0.24	0.19
11-Jul-2013	0.25	0.45	0.23	0.16	0.26	0.21	0.30	0.15	0.19
12-Jul-2013	0.18	0.84	0.25	0.86	0.17	0.16	0.18	0.82	0.62
13-Jul-2013	0.58	0.50	0.68	0.61	0.70	0.79	0.67	0.20	0.40
Remark									

Sunday

Public Holiday

Sunday

Prepared by: Lo wing yue (Surveyor)

Monitoring Check Pts.	Trigger Levels		
	Alert level	Alarm level	Action level
Vibration Monitoring	2mm/s	2.5mm/s	3mm/s
Vibration at largest span of highest Structural level	5.0mm/s	6.0mm/s	7.5mm/s

Vibration Record

Project Title: Central Police Station Conservation & Revitalization Project No: WP201 14-Jul-2013 to 27-Jul-2013

POINT		VM8-1	VM11-1	VM11-2	VM12-1	VM12-2	VM14-3	VM17-1	VM17-2	VM17-3
DATE	PD/(m)	mm/s	mm/s	mm/s	mm/s	mm/s	mm/s	mm/s	mm/s	mm/s
19-Jun-2012 (Initial)		0.56	0.13	0.19	0.22	0.13	0.21	0.13	0.13	0.37
Surveying Date										
14-Jul-2013		Sunday								
15-Jul-2013		0.42	0.16	0.65	0.64	0.72	0.18	0.74	0.18	0.82
16-Jul-2013		0.67	0.45	0.73	0.16	0.98	0.37	0.73	0.16	0.19
17-Jul-2013		0.19	0.45	0.54	0.29	0.46	0.71	0.23	0.50	0.63
18-Jul-2013		0.60	0.36	0.44	0.42	0.40	0.21	0.66	0.65	0.91
19-Jul-2013		0.16	0.86	0.54	0.23	0.21	0.54	0.59	0.20	0.15
20-Jul-2013		0.52	0.50	0.72	0.60	0.81	0.61	0.41	0.41	0.66
21-Jul-2013		Sunday								
22-Jul-2013		0.67	0.51	0.61	0.19	0.29	0.16	0.19	0.17	0.16
23-Jul-2013		0.19	0.17	0.16	0.15	0.85	0.61	0.17	0.17	0.25
24-Jul-2013		0.61	0.15	0.58	0.14	0.13	0.19	0.42	0.52	0.30
25-Jul-2013		0.99	0.80	0.20	0.31	0.23	0.30	0.69	0.20	0.58
26-Jul-2013		0.78	0.72	0.69	0.55	0.20	0.33	0.24	0.24	0.30
27-Jul-2013		0.31	0.41	0.61	0.19	0.17	0.16	0.73	0.67	0.37
Remark										



恆誠建築工程有限公司

Win Win Way Construction Company Ltd.

(Bored Pile Walls / Pipe Pile Walls at Block 50)

Monitoring Check Pts.	Trigger Levels		
Vibration Monitoring	Alert level	Alarm level	Action level
Vibration at largest span of highest Structural level	2mm/s	2.5mm/s	3mm/s
	5.0mm/s	6.0mm/s	7.5mm/s

Vibration Record

Project Title: Central Police Station Conservation & Revitalization Project No: WP201 28-Jul-2013 to 10-Aug-2013

POINT	VM8-1	VM11-1	VM11-2	VM12-1	VM12-2	VM14-3	VM17-1	VM17-2	VM17-3
DATE	mm/s	mm/s	mm/s	mm/s	mm/s	mm/s	mm/s	mm/s	mm/s
19-Jun-2012 (Initial)	0.56	0.13	0.19	0.22	0.13	0.21	0.13	0.13	0.37
Surveying Date									
28-Jul-2013	Sunday								
29-Jul-2013	0.33	0.57	0.47	0.24	0.68	0.66	0.15	0.19	0.16
30-Jul-2013	0.76	0.21	0.17	0.18	0.55	0.78	0.34	0.22	0.24
31-Jul-2013	0.75	0.75	0.20	0.43	0.66	0.17	0.72	0.78	0.53
1-Aug-2013	0.22	0.58	0.23	0.27	0.77	0.28	0.28	0.26	0.47
2-Aug-2013	0.19	0.24	0.26	0.80	0.63	0.17	0.44	0.36	0.20
3-Aug-2013									
4-Aug-2013	Sunday								
5-Aug-2013									
6-Aug-2013									
7-Aug-2013									
8-Aug-2013									
9-Aug-2013									
10-Aug-2013									
Remark									

Monitoring Check Pts.	Trigger Levels		
	Alert level	Alarm level	Action level
Vibration Monitoring	2mm/s	2.5mm/s	3mm/s
Vibration at largest span of highest Structural level	5.0mm/s	6.0mm/s	7.5mm/s

Vibration Record

Project Title: Central Police Station Conservation & Revitalization Project No: WP201 28-Jul-2013 to 10-Aug-2013

POINT		VM8-1	VM11-1	VM11-2	VM12-1	VM12-2	VM14-3	VM17-1	VM17-2	VM17-3
DATE	PD/(m)	mm/s	mm/s	mm/s	mm/s	mm/s	mm/s	mm/s	mm/s	mm/s
19-Jun-2012 (Initial)		0.56	0.13	0.19	0.22	0.13	0.21	0.13	0.13	0.37
Surveying Date										
28-Jul-2013		Sunday								
29-Jul-2013		0.33	0.57	0.47	0.24	0.68	0.66	0.15	0.19	0.16
30-Jul-2013		0.76	0.21	0.17	0.18	0.55	0.78	0.34	0.22	0.24
31-Jul-2013		0.75	0.75	0.20	0.43	0.66	0.17	0.72	0.78	0.53
1-Aug-2013		0.22	0.58	0.23	0.27	0.77	0.28	0.28	0.26	0.47
2-Aug-2013		0.19	0.24	0.26	0.80	0.63	0.17	0.44	0.36	0.20
3-Aug-2013		1.00	0.51	0.16	0.62	0.48	0.69	0.20	0.49	0.51
4-Aug-2013		Sunday								
5-Aug-2013		0.38	0.34	0.85	0.41	0.49	0.40	0.16	0.38	0.40
6-Aug-2013		0.82	0.50	1.43	1.01	0.20	0.19	0.15	0.83	0.16
7-Aug-2013		0.16	0.15	0.57	0.16	0.50	0.64	0.12	0.24	0.29
8-Aug-2013		0.19	0.40	0.39	0.40	0.35	0.16	0.18	0.15	0.43
9-Aug-2013		0.34	0.39	0.14	0.27	0.19	0.23	0.32	0.41	0.22
10-Aug-2013		0.35	0.35	0.32	0.19	0.35	0.19	0.22	0.32	1.16
Remark										

Monitoring Check Pts.	Trigger Levels		
	Alert level	Alarm level	Action level
Vibration Monitoring	2mm/s	2.5mm/s	3mm/s
Vibration at largest span of highest Structural level	5.0mm/s	6.0mm/s	7.5mm/s

Vibration Record

Project Title: Central Police Station Conservation & Revitalization Project No: WP201 11-Aug-2013 to 24-Aug-2013

POINT		VM8-1	VM11-1	VM11-2	VM12-1	VM12-2	VM14-3	VM17-1	VM17-2	VM17-3
DATE	PD/(m)	mm/s	mm/s	mm/s	mm/s	mm/s	mm/s	mm/s	mm/s	mm/s
19-Jun-2012 (Initial)		0.56	0.13	0.19	0.22	0.13	0.21	0.13	0.13	0.37
Surveying Date										
11-Aug-2013		Sunday								
12-Aug-2013		0.22	0.17	0.56	0.20	0.19	0.14	0.51	0.24	0.67
13-Aug-2013		0.43	0.53	0.54	0.54	0.61	0.60	0.16	0.64	0.14
14-Aug-2013		Typhoon No.8								
15-Aug-2013		0.19	0.31	0.23	0.40	0.36	0.38	0.17	0.19	0.15
16-Aug-2013		0.21	0.35	0.40	0.26	0.28	0.14	0.45	0.19	0.39
17-Aug-2013		0.22	0.37	0.17	0.27	0.32	0.42	0.15	0.35	0.33
18-Aug-2013		Sunday								
19-Aug-2013		0.96	1.86	0.14	0.15	0.42	0.16	0.23	0.17	0.40
20-Aug-2013		0.80	0.62	0.34	0.16	0.14	0.22	0.18	0.68	0.28
21-Aug-2013		0.43	0.51	0.31	0.59	0.74	0.29	0.37	0.48	0.19
22-Aug-2013		0.19	0.22	0.31	0.22	0.21	0.19	0.35	0.19	0.41
23-Aug-2013		0.33	0.18	0.21	0.26	0.68	0.15	0.26	0.22	0.52
24-Aug-2013		0.93	0.96	1.02	0.15	0.34	0.12	0.41	0.21	0.20
Remark										

Monitoring Check Pts.	Trigger Levels		
	Alert level	Alarm level	Action level
Vibration Monitoring	2mm/s	2.5mm/s	3mm/s
# Vibration at largest span of highest Structural level	5.0mm/s	6.0mm/s	7.5mm/s

Vibration Record

Project Title: Central Police Station Conservation & Revitalization Project No: WP201 25-Aug-2013 to 7-Sep-2013

POINT		VM8-1	VM11-1#	VM11-2	VM12-1#	VM12-2	VM14-3	VM17-1	VM17-2	VM17-3#
DATE	PD/(m)	mm/s	mm/s	mm/s	mm/s	mm/s	mm/s	mm/s	mm/s	mm/s
19-Jun-2012 (Initial)		0.56	0.13	0.19	0.22	0.13	0.21	0.13	0.13	0.37
Surveying Date										
25-Aug-2013		Sunday								
26-Aug-2013		0.44	0.41	0.56	0.19	0.20	0.21	0.53	0.45	0.41
27-Aug-2013		0.16	0.20	0.40	0.35	0.32	0.34	0.35	0.30	0.35
28-Aug-2013		0.27	0.35	0.20	0.19	1.15	0.18	0.13	0.21	0.27
29-Aug-2013		1.58	1.40	0.86	0.22	0.17	0.18	0.19	0.16	0.90
30-Aug-2013		0.46	0.31	0.30	0.34	0.26	0.45	0.37	0.84	0.34
31-Aug-2013		0.95	1.37	0.45	0.71	0.19	0.39	0.40	0.76	1.13
1-Sep-2013		Sunday								
2-Sep-2013		0.26	0.54	0.51	0.27	0.39	0.21	0.24	0.61	0.43
3-Sep-2013		0.21	0.23	0.29	0.15	0.18	0.15	0.22	0.22	0.30
4-Sep-2013		0.13	0.31	0.17	0.33	0.37	0.17	0.20	0.17	0.45
5-Sep-2013		0.31	0.23	0.29	0.38	0.39	0.37	0.15	0.28	0.40
6-Sep-2013		0.22	0.26	0.37	0.31	0.19	0.16	0.22	0.18	0.26
7-Sep-2013		0.18	0.22	0.20	0.29	0.18	0.15	1.41	0.14	0.24
Remark										

Monitoring Check Pts.	Trigger Levels		
	Alert level	Alarm level	Action level
Vibration Monitoring	2mm/s	2.5mm/s	3mm/s
# Vibration at largest span of highest Structural level	5.0mm/s	6.0mm/s	7.5mm/s

Vibration Record

Project Title: Central Police Station Conservation & Revitalization Project No: WP201 8-Sep-2013 to 21-Sep-2013

POINT		VM8-1	VM11-1#	VM11-2	VM12-1#	VM12-2	VM14-3	VM17-1	VM17-2	VM17-3 #
DATE	PD/(m)	mm/s	mm/s	mm/s	mm/s	mm/s	mm/s	mm/s	mm/s	mm/s
19-Jun-2012 (Initial)		0.56	0.13	0.19	0.22	0.13	0.21	0.13	0.13	0.37
Surveying Date										
8-Sep-2013		Sunday								
9-Sep-2013		0.54	0.37	0.26	0.28	1.70	0.31	1.40	0.15	0.61
10-Sep-2013		0.30	0.14	0.26	0.27	0.23	0.18	0.20	0.42	0.17
11-Sep-2013		0.19	0.56	0.17	0.18	0.24	0.23	0.15	0.30	0.15
12-Sep-2013		0.38	0.51	0.31	0.32	0.14	0.18	0.41	0.40	0.26
13-Sep-2013		0.40	0.92	1.47	0.47	0.66	0.79	0.30	0.27	0.40
14-Sep-2013		0.24	0.18	0.18	0.16	0.35	0.41	0.20	0.17	0.27
15-Sep-2013		Sunday								
16-Sep-2013		0.50	1.17	1.14	0.48	1.14	0.46	0.29	0.46	0.29
17-Sep-2013		0.17	0.16	0.35	0.17	0.19	0.19	0.33	0.24	0.15
18-Sep-2013		0.29	0.37	0.19	0.30	0.23	0.26	0.21	0.23	0.43
19-Sep-2013		0.29	0.18	0.18	0.17	0.34	0.38	0.25	0.44	0.32
20-Sep-2013		Public Holiday								
21-Sep-2013		0.18	0.21	0.48	0.24	1.97	0.36	0.29	0.59	0.27
Remark										

Monitoring Check Pts.	Trigger Levels		
	Alert level	Alarm level	Action level
Vibration Monitoring	2mm/s	2.5mm/s	3mm/s
# Vibration at largest span of highest Structural level	5.0mm/s	6.0mm/s	7.5mm/s

Vibration Record

Project Title: Central Police Station Conservation & Revitalization Project No: WP201 22-Sep-2013 to 5-Oct-2013

POINT		VM8-1	VM11-1#	VM11-2	VM12-1#	VM12-2	VM14-3	VM17-1	VM17-2	VM17-3 #
DATE	PD/(m)	mm/s	mm/s	mm/s	mm/s	mm/s	mm/s	mm/s	mm/s	mm/s
19-Jun-2012 (Initial)		0.56	0.13	0.19	0.22	0.13	0.21	0.13	0.13	0.37
Surveying Date										
22-Sep-2013		Sunday								
23-Sep-2013		0.33	0.26	0.16	0.22	0.16	0.16	0.15	0.17	0.24
24-Sep-2013		0.15	1.27	0.14	0.23	0.16	0.16	0.27	0.45	0.26
25-Sep-2013		0.22	0.47	0.55	0.26	0.17	0.25	0.25	0.34	0.13
26-Sep-2013		0.38	0.25	1.90	0.28	0.16	0.26	0.26	0.40	0.45
27-Sep-2013		0.34	0.14	0.21	0.15	0.15	0.14	0.15	0.21	0.18
28-Sep-2013		0.34	0.71	0.29	0.20	0.32	1.20	0.34	0.19	0.49
29-Sep-2013		Sunday								
30-Sep-2013		0.12	0.21	0.25	0.16	0.13	0.25	0.32	0.22	0.30
1-Oct-2013		Public Holiday								
2-Oct-2013		0.21	0.28	0.18	0.40	0.18	0.19	0.43	0.50	0.43
3-Oct-2013		0.26	0.50	0.32	0.25	0.15	0.58	0.62	0.26	0.15
4-Oct-2013		0.15	0.20	0.37	0.57	0.29	0.30	0.41	0.64	0.27
5-Oct-2013		0.48	0.23	0.47	0.30	0.34	0.35	0.25	0.39	0.65
Remark										

Monitoring Check Pts.	Trigger Levels		
	Alert level	Alarm level	Action level
Vibration Monitoring	2mm/s	2.5mm/s	3mm/s
# Vibration at largest span of highest Structural level	5.0mm/s	6.0mm/s	7.5mm/s

Vibration Record

Project Title: Central Police Station Conservation & Revitalization Project No: WP201 6-Oct-2013 to 19-Oct-2013

POINT		VM8-1	VM11-1#	VM11-2	VM12-1#	VM12-2	VM14-3	VM17-1	VM17-2	VM17-3 #
DATE	PD/(m)	mm/s	mm/s	mm/s	mm/s	mm/s	mm/s	mm/s	mm/s	mm/s
19-Jun-2012 (Initial)		0.56	0.13	0.19	0.22	0.13	0.21	0.13	0.13	0.37
Surveying Date										
6-Oct-2013		Sunday								
7-Oct-2013		0.12	0.21	0.25	0.16	0.13	0.25	0.32	0.22	0.30
8-Oct-2013		0.25	0.37	0.16	0.57	0.27	0.24	0.16	0.38	0.23
9-Oct-2013		0.38	0.29	0.20	0.43	0.23	0.29	0.34	0.26	0.37
10-Oct-2013		0.79	0.58	0.25	0.18	0.26	0.15	0.17	0.18	0.34
11-Oct-2013		0.97	0.67	0.31	0.21	0.43	0.26	0.24	0.90	0.38
12-Oct-2013		0.45	0.27	0.26	0.75	0.47	0.15	0.25	0.26	0.12
13-Oct-2013		Sunday								
14-Oct-2013		Public Holiday								
15-Oct-2013		0.25	0.25	0.15	0.25	0.68	0.29	0.45	0.25	0.75
16-Oct-2013		0.15	0.26	0.42	0.19	0.37	0.52	0.45	0.25	0.12
17-Oct-2013		0.90	0.15	0.26	0.76	0.16	0.35	0.33	0.16	0.46
18-Oct-2013		0.26	0.19	0.81	0.35	1.02	1.11	0.46	0.73	0.82
19-Oct-2013		0.38	0.29	0.20	0.43	0.23	0.29	0.34	0.26	0.37
Remark										

Monitoring Check Pts.	Trigger Levels		
	Alert level	Alarm level	Action level
Vibration Monitoring	2mm/s	2.5mm/s	3mm/s
# Vibration at largest span of highest Structural level	5.0mm/s	6.0mm/s	7.5mm/s

Vibration Record


Project Title: Central Police Station Conservation & Revitalization Project No: WP201 20-Oct-2013 to 2-Nov-2013

POINT		VM8-1	VM11-1#	VM11-2	VM12-1#	VM12-2	VM14-3	VM17-1	VM17-2	VM17-3 #
DATE	PD/(m)	mm/s	mm/s	mm/s	mm/s	mm/s	mm/s	mm/s	mm/s	mm/s
19-Jun-2012 (Initial)		0.56	0.13	0.19	0.22	0.13	0.21	0.13	0.13	0.37
Surveying Date										
20-Oct-2013		Sunday								
21-Oct-2013		0.15	0.26	0.42	0.19	0.37	0.52	0.45	0.25	0.12
22-Oct-2013		0.24	0.34	0.33	0.29	0.38	0.13	0.35	0.32	0.26
23-Oct-2013		0.15	0.25	0.75	0.35	0.46	0.25	0.38	0.24	0.34
24-Oct-2013		0.31	0.16	0.23	0.70	0.15	0.16	0.45	0.31	0.19
25-Oct-2013		0.26	0.25	0.35	0.15	0.26	0.48	0.70	0.81	0.25
26-Oct-2013		0.54	0.95	1.85	0.25	0.45	0.98	0.95	0.21	0.27
27-Oct-2013		Sunday								
28-Oct-2013		0.26	0.29	0.23	0.20	0.54	0.64	0.30	0.15	0.41
29-Oct-2013		0.16	0.26	0.56	0.40	0.34	0.19	0.39	0.37	0.32
30-Oct-2013		0.27	0.26	1.83	1.53	0.62	0.36	0.23	0.19	0.22
31-Oct-2013		0.18	0.92	0.25	0.49	0.20	0.40	0.18	0.16	0.25
1-Nov-2013		0.19	0.26	0.21	0.35	0.22	0.18	0.48	0.26	0.37
2-Nov-2013		0.25	0.15	0.45	0.73	0.15	1.10	0.86	0.95	0.25
Remark										

Staff Sorted by road H-piles at Block 57 (Abstracting)



Legend	Legend
<ul style="list-style-type: none"> Yellow circle: Staff Sorted by road H-piles Black dot: H-pile Line: Street Arrow: Direction of traffic 	<ul style="list-style-type: none"> ABUP: American Bureau of Urban Planning Scale: 1 inch = 100 feet North arrow



Vibration Record

Project Title: Central Police Station Conservation & Revitalization Project No: WP201 3-Feb-2013 to 16-Feb-2013

POINT	VM14-4	VM15-2	VM51-1				
DATE	mm/s	mm/s	mm/s				
03-Dec-2012 (Initial)	0.14	0.21	0.3				
3-Feb-2013				Sunday			
4-Feb-2013	0.26	0.37	0.70				
5-Feb-2013	0.39	0.13	0.16				
6-Feb-2013	0.18	0.19	0.25				
7-Feb-2013	0.15	0.20	0.21				
8-Feb-2013	0.20	0.17	0.26				
9-Feb-2013				Site Close			
10-Feb-2013							
11-Feb-2013				Public Holiday			
12-Feb-2013							
13-Feb-2013							
14-Feb-2013	0.14	0.12	0.19				
15-Feb-2013	0.17	0.19	0.25				
16-Feb-2013	0.20	0.31	0.15				
Remarks							

Prepared by : Lo wing yue (Surveyor)



(Shaft Grouted Pre-bored H-piles at Block 51)



恆誠建築工程有限公司

Win Win Way Construction Company Ltd.



Vibration Record

Project Title: Central Police Station Conservation & Revitalization Project No: WP201 17-Feb-2013 to 2-Mar-2013

POINT	VM14-4	VM15-2	VM51-1				
DATE	PD/(m)	mm/s	mm/s	mm/s			
03-Dec-2012 (Initial)	0.14	0.21	0.3				
17-Feb-2013							Sunday
18-Feb-2013	0.25	0.12	0.25				
19-Feb-2013	0.19	0.21	0.18				
20-Feb-2013	0.15	0.16	0.23				
21-Feb-2013	0.43	0.14	0.13				
22-Feb-2013	0.23	0.20	0.26				
23-Feb-2013	0.33	0.27	0.30				
24-Feb-2013							Sunday
25-Feb-2013	0.27	0.17	0.28				
26-Feb-2013	0.25	0.19	0.13				
27-Feb-2013	0.59	0.56	0.66				
28-Feb-2013	0.36	0.21	0.26				
1-Mar-2013	0.15	0.14	0.62				
2-Mar-2013	0.29	0.10	0.14				
Remarks							

Prepared by : Lo wing yue (Surveyor)



恆誠建築工程有限公司

Win Win Way Construction Company Ltd.

(Shaft Grouted Pre-bored H-piles at Block 51)

Monitoring Check Pts.	Trigger Levels
Vibrating Monitoring	Alert level 2mm/s
	A arm level 2.5mm/s
	3mm/s

Vibration Record

Project Title: Central Police Station Conservation & Revitalization Project No: WP201 3-Mar-2013 to 16-Mar-2013

POINT	VM14-4	VM15-2	VM51-1					
DATE	PD/(m)	mm/s	mm/s	mm/s				
03-Dec-2012 (Initial)	0.14	0.21	0.3					
3-Mar-2013								Sunday
4-Mar-2013	0.26	0.18	0.33					
5-Mar-2013	0.28	0.33	0.14					
6-Mar-2013	0.23	0.47	0.56					
7-Mar-2013	0.46	0.52	0.12					
8-Mar-2013	0.28	0.19	0.66					
9-Mar-2013	0.19	0.26	0.13					
10-Mar-2013								Sunday
11-Mar-2013	0.21	0.39	0.55					
12-Mar-2013	0.33	0.13	0.42					
13-Mar-2013	0.45	0.15	0.24					
14-Mar-2013	0.61	0.22	0.21					
15-Mar-2013	0.61	0.25	0.44					
16-Mar-2013	0.35	0.35	0.61					
Remarks								

Prepared by : Lo wing yue (Surveyor)

(Shaft Grouted Pre-bored H-piles at Block 51)



Monitoring Check Pts.	Trigger Levels		
	Alert level	Alarm level	Action level
Vibrating Monitoring	2mm/s	2.5mm/s	3mm/s

Vibration Record

Project Title: Central Police Station Conservation & Revitalization Project No: WP201 17-Mar-2013 to 30-Mar-2013

POINT		VM14-4	VM15-2	VM51-1						
DATE	PD/(m)	mm/s	mm/s	mm/s						
03-Dec-2012	(Initial)	0.14	0.21	0.3						
17-Mar-2013	Sunday									
18-Mar-2013		0.33	0.19	0.25						
19-Mar-2013		0.22	0.21	0.13						
20-Mar-2013		0.15	0.54	0.34						
21-Mar-2013		0.19	0.46	0.13						
22-Mar-2013		0.54	0.46	0.55						
23-Mar-2013		0.25	0.26	0.54						
24-Mar-2013	Sunday									
25-Mar-2013		0.15	0.27	0.25						
26-Mar-2013		0.15	0.25	0.25						
27-Mar-2013		0.26	0.15	0.25						
28-Mar-2013		0.18	0.25	0.40						
29-Mar-2013	Public Holiday									
30-Mar-2013	Public Holiday									
Remarks										

Prepared by : Lo wing yue (Surveyor)



恆誠建築工程有限公司

Win Win Construction Company Ltd.

(Shaft Grouted Pre-bored H-piles at Block 51)

Monitoring Check Pts.	Trigger Levels
Vibrating Monitoring	Alert level: 2mm/s
	A arm level: 2.5mm/s
	3mm/s

Vibration Record

Project Title: Central Police Station Conservation & Revitalization Project No: WP201 31-Mar-2013 to 13-Apr-2013

POINT	VM14-4	VM15-2	VM51-1				
DATE	PD/(m)	mm/s	mm/s	mm/s			
03-Dec-2012 (Initial)		0.14	0.21	0.3			
31-Mar-2013							
1-Apr-2013							
2-Apr-2013		0.21	0.19	0.29			
3-Apr-2013		0.13	0.30	0.20			
4-Apr-2013							
5-Apr-2013		0.25	0.24	0.27			
6-Apr-2013		0.19	0.15	0.35			
7-Apr-2013							
8-Apr-2013		0.33	0.65	0.19			
9-Apr-2013		0.35	0.13	0.19			
10-Apr-2013		0.22	0.18	0.13			
11-Apr-2013		0.13	0.66	0.42			
12-Apr-2013		0.23	0.54	0.12			
13-Apr-2013		0.55	0.19	0.11			
Remarks							

Public Holiday

Public Holiday

Sunday

Prepared by : Lo wing yue (Surveyor)

(Shaft Grouted Pre-bored H-piles at Block 51)



Monitoring Check Pts.	Trigger Levels		
	Alert level	Alarm level	Action level
Vibrating Monitoring	2mm/s	2.5mm/s	3mm/s

Vibration Record

Project Title: Central Police Station Conservation & Revitalization Project No: WP201 14-Apr-2013 to 27-Apr-2013

POINT		VM14-4	VM15-2	VM51-1						
DATE	PD/(m)	mm/s	mm/s	mm/s						
03-Dec-2012	(Initial)	0.14	0.21	0.3						
14-Apr-2013		Sunday								
15-Apr-2013		0.31	0.28	0.61						
16-Apr-2013		0.41	0.55	0.16						
17-Apr-2013		0.26	0.13	0.61						
18-Apr-2013		0.21	0.50	0.25						
19-Apr-2013		0.25	0.81	0.13						
20-Apr-2013		0.13	0.42	0.15						
21-Apr-2013		Sunday								
22-Apr-2013		0.13	0.25	0.14						
23-Apr-2013		0.25	0.55	0.41						
24-Apr-2013		0.13	0.14	0.26						
25-Apr-2013		0.13	0.24	0.61						
26-Apr-2013		0.13	0.64	0.15						
27-Apr-2013		0.23	0.51	0.45						
Remarks										

Prepared by : Lo wing yue (Surveyor)



恆誠建築工程有限公司
Win Way Construction Company Ltd.

(Shaft Grouted Pre-bored H-piles at Block 51)

Monitoring Check Pts.	Trigger Levels
Vibrating Monitoring	Alert level 2mm/s
	Alarm level 2.5mm/s
	3mm/s

Vibration Record

Project Title: Central Police Station Conservation & Revitalization Project No: WP201 28-Apr-2013 to 11-May-2013

POINT	VM14-4	VM15-2	VM51-1					
DATE	PD/(m)	mm/s	mm/s	mm/s				
03-Dec-2012 (Initial)	0.14	0.21	0.3					
28-Apr-2013								Sunday
29-Apr-2013	0.13	0.16	0.27					
30-Apr-2013	0.25	0.45	0.55					
1-May-2013								Public Holiday
2-May-2013	0.15	0.55	0.24					
3-May-2013	0.13	0.46	0.33					
4-May-2013	0.13	0.18	0.22					
5-May-2013								Sunday
6-May-2013	0.52	0.25	0.11					
7-May-2013	0.13	0.51	0.44					
8-May-2013	0.11	0.41	0.26					
9-May-2013	0.56	0.51	0.66					
10-May-2013	0.66	0.42	0.13					
11-May-2013	0.16	0.11	0.19					
Remarks								

Prepared by : Lo wing yue (Surveyor)



恆誠建築工程有限公司
Win Win Construction Company Ltd.

(Shaft Grouted Pre-bored H-piles at Block 51)

Monitoring Check Pts.	Trigger Levels
Vibrating Monitoring	Alert level 2mm/s
	Alarm level 2.5mm/s
	3mm/s

Vibration Record

Project Title: Central Police Station Conservation & Revitalization Project No: WP201 12-May-2013 to 25-May-2013

POINT	VM14-4	VM15-2	VM51-1					
DATE	PD/(m)	mm/s	mm/s	mm/s				
03-Dec-2012 (Initial)	0.14	0.21	0.3					
12-May-2013								Sunday
13-May-2013	0.19	0.24	0.27					
14-May-2013	0.28	0.52	0.49					
15-May-2013	0.29	0.55	0.41					
16-May-2013	0.29	0.46	0.71					
17-May-2013								Public Holiday
18-May-2013	0.19	0.37	0.24					
19-May-2013								Sunday
20-May-2013	0.29	0.61	0.18					
21-May-2013	0.54	0.28	0.13					
22-May-2013	0.13	0.28	0.64					
23-May-2013	0.11	0.55	0.28					
24-May-2013	0.26	0.61	0.77					
25-May-2013	0.15	0.54	0.19					
Remarks								

Prepared by : Lo wing yue (Surveyor)



恆誠建築工程有限公司

Win Win Way Construction Company Ltd.

(Shaft Grouted Pre-bored H-piles at Block 51)



Vibration Record

Project Title: Central Police Station Conservation & Revitalization

Project No: WP201

26-May-2013

to

8-Jun-2013

POINT	VM14-4	VM15-2	VM51-1					
DATE	PD/(m)	mm/s	mm/s	mm/s				
03-Dec-2012 (Initial)	0.14	0.21	0.3					
26-May-2013								
27-May-2013	0.15	0.11	0.51					
28-May-2013	0.16	0.24	0.55					
29-May-2013	0.52	0.14	0.28					
30-May-2013	0.13	0.52	0.41					
31-May-2013	0.19	0.42	0.22					
1-Jun-2013	0.52	0.64	0.55					
2-Jun-2013								
3-Jun-2013	0.55	0.11	0.26					
4-Jun-2013	0.26	0.69	0.22					
5-Jun-2013	0.11	0.48	0.42					
6-Jun-2013	0.18	0.11	0.13					
7-Jun-2013	0.13	0.55	0.61					
8-Jun-2013	0.15	0.25	0.54					
Remarks								

Sunday

Sunday

Monitoring Check Pt.	Alert Level	Trigger Level
	2mm/s	3mm/s
Vibrating Monitoring	2mm/s	3mm/s
	2mm/s	3mm/s

Vibration Record

Project Title: Central Police Station Conservation & Revitalization Project No: WFP201 9-Jun-2013 to 22-Jun-2013

POINT	DATE	PO (mm)	VM14-4	VM15-2	VM15-1				
			mm/s	mm/s	mm/s				
	03-Dec-2012 (Initial)		0.14	0.21	0.3				
	6-Jun-2013								
	10-Jun-2013		0.16	0.52	0.42				
	11-Jun-2013		0.15	0.55	0.40				
	12-Jun-2013								
	13-Jun-2013		0.12	0.75	0.43				
	14-Jun-2013		0.13	0.14	0.62				
	15-Jun-2013		0.25	0.64	0.25				
	16-Jun-2013								
	17-Jun-2013		0.19	0.66	0.42				
	18-Jun-2013		0.11	0.24	0.18				
	19-Jun-2013		0.25	0.55	0.14				
	20-Jun-2013		0.31	0.25	0.65				
	21-Jun-2013		0.15	0.28	0.45				
	22-Jun-2013		0.25	0.47	0.58				
Remarks									

(Shaft Grouted Pre-bored H-piles at Block 51)

WW 恆誠建築工程有限公司
Win Win Way Construction Company Ltd.

Monitoring Check Pts.	Trigger Levels		
	Alert level	Alarm level	Emergency level
Vibrating Monitoring	2mm/s	3.5mm/s	5mm/s

Vibration Record

Project Title: Central Police Station Conservation & Revitalization Project No: WP201 23-Jun-2013 to 6-Jul-2013

POINT		VM14-4	VM15-2	VM51-1					
DATE	PD(m)	mm/s	mm/s	mm/s					
03-Dec-2012 (Initial)		0.14	0.21	0.3					
23-Jun-2013					Sunday				
24-Jun-2013		0.13	0.56	0.62					
25-Jun-2013		0.12	0.26	0.65					
26-Jun-2013		0.56	1.44	1.07					
27-Jun-2013		1.53	0.15	0.19					
28-Jun-2013		0.22	0.61	0.22					
29-Jun-2013		0.19	0.23	0.18					
30-Jun-2013					Sunday				
1-Jul-2013					Public Holiday				
2-Jul-2013		0.77	0.31	0.23					
3-Jul-2013		0.54	0.56	0.69					
4-Jul-2013		0.18	0.19	0.19					
5-Jul-2013		0.63	0.19	0.17					
6-Jul-2013		0.29	0.16	0.23					
Remarks									

Prepared by : Lo wing yue (Surveyor)

Monitoring Check Pts.	Trigger Levels		
	Alert level	Alarm level	Action level
Vibrating Monitoring	2mm/s	2.5mm/s	3mm/s

Vibration Record

Project Title: Central Police Station Conservation & Revitalization Project No: WP201 7-Jul-2013 to 20-Jul-2013

POINT		VM14-4	VM15-2	VM51-1						
DATE	PD/(m)	mm/s	mm/s	mm/s						
03-Dec-2012	(Initial)	0.14	0.21	0.3						
7-Jul-2013		Sunday								
8-Jul-2013		0.93	0.35	0.48						
9-Jul-2013		0.20	0.72	0.20						
10-Jul-2013		0.27	0.27	0.27						
11-Jul-2013		0.99	0.18	0.17						
12-Jul-2013		0.21	0.21	0.18						
13-Jul-2013		0.17	0.68	0.80						
14-Jul-2013		Sunday								
15-Jul-2013		0.84	0.94	0.14						
16-Jul-2013		0.14	0.15	0.58						
17-Jul-2013		0.21	0.67	0.78						
18-Jul-2013		0.69	0.70	0.74						
19-Jul-2013		0.61	0.15	0.49						
20-Jul-2013		0.77	0.67	0.66						
Remarks										

(Shaft Grouted Pre-bored H-piles at Block 51)




Monitoring Check Pts.	Trigger Levels		
	Alert level	Alarm level	Action level
Vibrating Monitoring	2mm/s	2.5mm/s	3mm/s

Vibration Record

Project Title: Central Police Station Conservation & Revitalization Project No: WP201 21-Jul-2013 to 3-Aug-2013

POINT		VM14-4	VM15-2	VM51-1						
DATE	PD/(m)	mm/s	mm/s	mm/s						
03-Dec-2012	(Initial)	0.14	0.21	0.3						
21-Jul-2013		Sunday								
22-Jul-2013		0.53	0.25	0.27						
23-Jul-2013		0.69	0.72	0.19						
24-Jul-2013		0.51	0.61	0.59						
25-Jul-2013		0.77	0.21	0.20						
26-Jul-2013		0.42	0.63	0.28						
27-Jul-2013		0.40	0.18	0.78						
28-Jul-2013		Sunday								
29-Jul-2013		0.14	0.88	0.25						
30-Jul-2013		1.04	0.37	0.82						
31-Jul-2013		0.71	0.74	0.69						
1-Aug-2013		0.17	0.20	0.57						
2-Aug-2013		0.19	0.23	0.19						
3-Aug-2013		0.69	0.52	0.84						
Remarks										

Prepared by : Lo wing yue (Surveyor)



恆誠建築工程有限公司
Win Win Way Construction Company Ltd.

(Shaft Grouted Pre-bored H-piles at Block 51)

Monitoring Check Pts.	Trigger Levels
Vibrating Monitoring	Alarm level 2mm/s
	3mm/s

Vibration Record

Project Title: Central Police Station Conservation & Revitalization Project No: WP201 21-Jul-2013 to 3-Aug-2013

POINT	VM14-4	VM15-2	VM51-1				
DATE	PD/(m)	mm/s	mm/s	mm/s			
03-Dec-2012 (Initial)	0.14	0.21	0.3				
21-Jul-2013 Sunday							
22-Jul-2013	0.53	0.25	0.27				
23-Jul-2013	0.69	0.72	0.19				
24-Jul-2013	0.51	0.61	0.59				
25-Jul-2013	0.77	0.21	0.20				
26-Jul-2013	0.42	0.63	0.28				
27-Jul-2013	0.40	0.18	0.78				
28-Jul-2013 Sunday							
29-Jul-2013	0.14	0.88	0.25				
30-Jul-2013	1.04	0.37	0.82				
31-Jul-2013	0.71	0.74	0.69				
1-Aug-2013	0.17	0.20	0.57				
2-Aug-2013	0.19	0.23	0.19				
3-Aug-2013	0.69	0.52	0.84				
Remarks							

Prepared by Lo wing yue (Surveyor)



恆誠建築工程有限公司
Win Win Construction Company Ltd.

(Shaft Grouted Pre-bored H-piles at Block 51)

Monitoring Check Pts.	Trigger Levels
Vibrating Monitoring	Alarm level
	2mm/s
	2.5mm/s
	3mm/s

Vibration Record

Project Title: Central Police Station Conservation & Revitalization Project No: WP201 4-Aug-2013 to 17-Aug-2013

POINT	VM14-4	VM15-2	VM51-1				
DATE	PD(m)	mm/s	mm/s	mm/s			
03-Dec-2012 (Initial)	0.14	0.21	0.3				
4-Aug-2013 Sunday							
5-Aug-2013	0.53	0.42	0.18				
6-Aug-2013	0.18	0.20	0.27				
7-Aug-2013	0.26	0.21	0.17				
8-Aug-2013	0.21	0.24	0.13				
9-Aug-2013	0.44	0.26	0.16				
10-Aug-2013	0.18	1.33	0.27				
11-Aug-2013 Sunday							
12-Aug-2013	0.16	0.26	0.33				
13-Aug-2013	0.26	0.33	0.39				
14-Aug-2013							
15-Aug-2013	0.24	0.40	0.27				
16-Aug-2013	0.29	0.30	0.24				
17-Aug-2013	0.15	0.37	0.50				
Remarks							

T hoon No.8

Prepared by : Lo wing yue (Surveyor)

(Shaft Grouted Pre-bored H-piles at Block 51)



Monitoring Check Pts.	Trigger Levels		
	Alert level	Alarm level	Action level
Vibrating Monitoring	2mm/s	2.5mm/s	3mm/s

Vibration Record

Project Title: Central Police Station Conservation & Revitalization Project No: WP201 18-Aug-2013 to 31-Aug-2013

POINT		VM14-4	VM15-2	VM51-1						
DATE	PD/(m)	mm/s	mm/s	mm/s						
03-Dec-2012	(Initial)	0.14	0.21	0.3						
18-Aug-2013	Sunday									
19-Aug-2013		0.37	0.40	0.30						
20-Aug-2013		0.31	0.18	0.41						
21-Aug-2013		0.23	0.49	0.26						
22-Aug-2013		0.19	0.15	0.16						
23-Aug-2013		0.16	0.40	0.19						
24-Aug-2013		0.15	0.35	0.28						
25-Aug-2013	Sunday									
26-Aug-2013		0.42	0.38	0.50						
27-Aug-2013		0.16	0.22	0.16						
28-Aug-2013		0.27	0.35	0.18						
29-Aug-2013		0.32	0.15	0.27						
30-Aug-2013		0.32	0.38	1.41						
31-Aug-2013		0.30	0.36	0.30						
Remarks										

Prepared by : Lo wing yue (Surveyor)

(Shaft Grouted Pre-bored H-piles at Block 51)



Monitoring Check Pts.	Trigger Levels		
	Alert level	Alarm level	Action level
Vibrating Monitoring	2mm/s	2.5mm/s	3mm/s

Vibration Record

Project Title: Central Police Station Conservation & Revitalization Project No: WP201 1-Sep-2013 to 14-Sep-2013

POINT		VM14-4	VM15-2	VM51-1						
DATE	PD/(m)	mm/s	mm/s	mm/s						
03-Dec-2012	(Initial)	0.14	0.21	0.3						
1-Sep-2013		Sunday								
2-Sep-2013		0.45	0.31	0.35						
3-Sep-2013		0.15	1.41	0.34						
4-Sep-2013		0.18	0.22	0.24						
5-Sep-2013		0.52	0.61	0.26						
6-Sep-2013		0.14	0.29	0.95						
7-Sep-2013		0.18	0.26	0.19						
8-Sep-2013		Sunday								
9-Sep-2013		0.15	0.23	0.34						
10-Sep-2013		0.14	0.20	0.26						
11-Sep-2013		0.21	0.16	0.18						
12-Sep-2013		0.15	0.22	0.35						
13-Sep-2013		0.46	0.41	0.54						
14-Sep-2013		0.21	0.22	0.16						
Remarks										

Prepared by : Lo wing yue (Surveyor)

(Shaft Grouted Pre-bored H-piles at Block 51)



Monitoring Check Pts.	Trigger Levels		
	Alert level	Alarm level	Action level
Vibrating Monitoring	2mm/s	2.5mm/s	3mm/s

Vibration Record

Project Title: Central Police Station Conservation & Revitalization Project No: WP201 15-Sep-2013 to 28-Sep-2013

POINT		VM14-4	VM15-2	VM51-1						
DATE	PD/(m)	mm/s	mm/s	mm/s						
03-Dec-2012	(Initial)	0.14	0.21	0.3						
15-Sep-2013		Sunday								
16-Sep-2013		0.21	0.30	1.04						
17-Sep-2013		0.26	0.18	0.42						
18-Sep-2013		0.15	0.27	0.29						
19-Sep-2013		0.64	0.31	0.15						
20-Sep-2013		Public Holiday								
21-Sep-2013		0.30	0.27	0.18						
22-Sep-2013		Sunday								
23-Sep-2013		0.15	0.28	0.16						
24-Sep-2013		0.14	0.26	0.20						
25-Sep-2013		0.15	0.29	0.19						
26-Sep-2013		0.27	0.36	0.64						
27-Sep-2013		0.23	0.78	0.18						
28-Sep-2013		0.23	1.04	0.32						
Remarks										

Prepared by : Lo wing yue (Surveyor)

(Shaft Grouted Pre-bored H-piles at Block 51)



Monitoring Check Pts.	Trigger Levels		
	Alert level	Alarm level	Action level
Vibrating Monitoring	2mm/s	2.5mm/s	3mm/s

Vibration Record

Project Title: Central Police Station Conservation & Revitalization Project No: WP201 29-Sep-2013 to 12-Oct-2013

POINT		VM14-4	VM15-2	VM51-1						
DATE	PD/(m)	mm/s	mm/s	mm/s						
03-Dec-2012	(Initial)	0.14	0.21	0.3						
29-Sep-2013		Sunday								
30-Sep-2013		0.35	0.30	0.35						
1-Oct-2013		Public Holiday								
2-Oct-2013		0.39	0.22	0.22						
3-Oct-2013		0.25	0.25	0.26						
4-Oct-2013		0.42	0.28	0.29						
5-Oct-2013		0.26	0.25	0.15						
6-Oct-2013		Sunday								
7-Oct-2013		0.16	0.46	0.25						
8-Oct-2013		0.48	0.36	0.45						
9-Oct-2013		0.32	0.25	0.32						
10-Oct-2013		0.28	0.78	0.25						
11-Oct-2013		0.60	0.25	0.25						
12-Oct-2013		0.25	0.46	0.26						
Remarks										

(Shaft Grouted Pre-bored H-piles at Block 51)



恆誠建築工程有限公司

Win Win Way Construction Company Ltd.

Monitoring Check Pts.	Trigger Levels		
	Alert level	Alarm level	Action level
Vibrating Monitoring	2mm/s	2.5mm/s	3mm/s

Vibration Record

Project Title: Central Police Station Conservation & Revitalization Project No: WP201 13-Oct-2013 to 26-Oct-2013

POINT		VM14-4	VM15-2	VM51-1						
DATE	PD/(m)	mm/s	mm/s	mm/s						
03-Dec-2012	(Initial)	0.14	0.21	0.3						
13-Oct-2013	Sunday									
14-Oct-2013	Public Holiday									
15-Oct-2013		0.22	0.35	0.61						
16-Oct-2013		0.75	0.26	0.21						
17-Oct-2013		0.42	0.20	0.46						
18-Oct-2013		0.79	0.60	0.25						
19-Oct-2013		0.75	0.26	0.21						
20-Oct-2013	Sunday									
21-Oct-2013		0.85	0.25	0.36						
22-Oct-2013		0.26	0.52	1.76						
23-Oct-2013		0.57	0.15	0.57						
24-Oct-2013		0.17	0.40	0.66						
25-Oct-2013		0.54	0.25	0.61						
26-Oct-2013		0.27	0.89	0.56						
Remarks										

(Shaft Grouted Pre-bored H-piles at Block 51)



Monitoring Check Pts.	Trigger Levels		
	Alert level	Alarm level	Action level
Vibrating Monitoring	2mm/s	2.5mm/s	3mm/s

Vibration Record

Project Title: Central Police Station Conservation & Revitalization Project No: WP201 27-Oct-2013 to 9-Nov-2013

POINT		VM14-4	VM15-2	VM51-1						
DATE	PD/(m)	mm/s	mm/s	mm/s						
03-Dec-2012	(Initial)	0.14	0.21	0.3						
27-Oct-2013		Sunday								
28-Oct-2013		0.20	0.59	0.26						
29-Oct-2013		0.21	0.36	0.23						
30-Oct-2013		0.35	0.20	0.21						
31-Oct-2013		0.19	0.46	0.37						
1-Nov-2013		0.37	0.26	0.29						
2-Nov-2013		0.16	0.54	0.24						
3-Nov-2013										
4-Nov-2013		0.22	0.49	0.29						
5-Nov-2013										
6-Nov-2013										
7-Nov-2013										
8-Nov-2013										
9-Nov-2013										
Remarks										

Vehicle Marking locations for 744 Bld near Chas 13



Symbol	Description
(Yellow Circle)	Vehicle Marking Location
(Black Dot)	Other Marking
(Line)	Street
(Arrow)	Direction of Traffic
(Square)	Building Footprint
(Circle with X)	Intersection
(Star)	Public Building
(Triangle)	Utility Pole
(Diamond)	Water Main
(Hexagon)	Gas Main
(Octagon)	Sanitary Sewer
(Circle with Dashed Line)	Storm Sewer
(Circle with Solid Line)	Water Main
(Circle with Dotted Line)	Gas Main
(Circle with Dash-Dot Line)	Sanitary Sewer
(Circle with Long-Dash Line)	Storm Sewer

PROJECT INFORMATION

Project Name: 744 Bld near Chas 13

Client: [Name]

Date: [Date]

Scale: 1" = 100'

LEGEND

(Yellow Circle) Vehicle Marking Location

(Black Dot) Other Marking

(Line) Street

(Arrow) Direction of Traffic

(Square) Building Footprint

(Circle with X) Intersection

(Star) Public Building

(Triangle) Utility Pole

(Diamond) Water Main

(Hexagon) Gas Main

(Octagon) Sanitary Sewer

(Circle with Dashed Line) Storm Sewer

(Circle with Solid Line) Water Main

(Circle with Dotted Line) Gas Main

(Circle with Dash-Dot Line) Sanitary Sewer

(Circle with Long-Dash Line) Storm Sewer

Address	Marking ID	Marking Type	Notes
744 Bld	1	Vehicle Marking	Front Left
744 Bld	2	Vehicle Marking	Front Right
744 Bld	3	Vehicle Marking	Rear Left
744 Bld	4	Vehicle Marking	Rear Right
744 Bld	5	Vehicle Marking	Side Left
744 Bld	6	Vehicle Marking	Side Right
744 Bld	7	Vehicle Marking	Front Left
744 Bld	8	Vehicle Marking	Front Right
744 Bld	9	Vehicle Marking	Rear Left
744 Bld	10	Vehicle Marking	Rear Right
744 Bld	11	Vehicle Marking	Side Left
744 Bld	12	Vehicle Marking	Side Right

Monitoring Check Pts	Trigger Levels		
	Alert level	Alarm level	Action level
Vibrating Monitoring	3mm/s	6mm/s	7.5mm/s

Vibration Record

Project Title: Central Police Station Conservation & Revitalization Project No: WP201 21-Oct-2012 to 3-Nov-2012

POINT	VM1	VM2	VM3	VM4	VM5	VM6	VM7	VM8	VM9	VM10	VM11	VM12	VM13	VM14	VM15
DATE (PDV)	mm/s	mm/s	mm/s	mm/s	mm/s	mm/s	mm/s	mm/s	mm/s	mm/s	mm/s	mm/s	mm/s	mm/s	mm/s
2-Apr-2012 (Initial)	0.58	0.18	0.18	0.66	1.4	0.25	1.14	0.65	0.38	0.22	0.18	0.22	0.18	0.22	0.22
21-Oct-2012	None														
22-Oct-2012	0.18	0.18	0.17	0.18	0.21	0.36	0.24	1.24	0.17	0.13	0.17	0.18	0.25	0.13	0.27
23-Oct-2012	None														
24-Oct-2012	0.12	0.22	0.15	0.14	0.16	0.33	0.20	0.14	0.20	0.19	0.16	0.12	0.14	0.15	0.21
25-Oct-2012	0.32	0.15	0.27	0.28	0.13	0.25	0.14	0.14	0.12	0.25	0.13	0.15	0.25	0.12	0.12
26-Oct-2012	0.12	0.30	0.19	0.10	0.18	0.21	0.12	0.12	0.14	0.23	0.15	0.13	0.22	0.18	0.18
27-Oct-2012	0.25	0.18	0.16	0.16	0.16	0.22	0.16	0.17	0.15	0.18	0.26	0.14	0.18	0.19	0.14
28-Oct-2012	None														
29-Oct-2012	0.16	1.25	0.19	0.29	0.18	0.18	0.18	0.13	0.23	0.16	0.15	0.16	0.18	0.17	0.14
30-Oct-2012	0.22	0.22	0.25	0.14	0.14	0.14	0.44	0.19	0.18	0.18	0.20	0.22	0.14	0.21	0.21
31-Oct-2012	0.13	0.15	0.26	0.18	0.14	0.13	0.13	0.14	0.13	0.14	0.15	0.22	0.12	0.13	0.12
1-Nov-2012	0.12	0.27	0.24	0.37	0.09	0.14	0.38	0.15	0.15	0.15	0.14	0.36	0.15	0.12	0.13
2-Nov-2012	0.25	0.21	0.18	0.15	0.12	0.14	0.46	0.14	0.15	0.15	0.14	0.12	0.26	0.12	0.18
3-Nov-2012	0.87	0.14	0.22	0.15	0.09	0.66	0.12	0.13	0.66	0.12	0.12	0.12	0.15	0.14	0.11



恆誠建築工程有限公司

Win Win Way Construction Company Ltd.

Vibration Record

Monitoring Check Pts.	Alert level	Trigger Levels
Vibrating Monitoring	5mm/s	Alarm level
	6mm/s	7.5mm/s

Project Title: Central Police Station Conservation & Revitalization Project No: WP201 4-Nov-2012 to 17-Nov-2012

POINT	VM1	VM2	VM3	VM4	VM5	VM6	VM7	VM8	VM9	VM10	VM11	VM12	VM13	VM14	VM15
DATE	PD/(m	mm/s	mm/s	mm/s	mm/s	mm/s	mm/s	mm/s	mm.s	mm/s	mm/s	mm/s	mm/s	mm/s	mm.s
2-Apr-2012 (Initial)	0.58	0.18	0.18	0.66	1.4	0.25	1.14	0.65	0.28	0.22	0.18	0.22	0.18	0.22	0.22
4-Nov-2012															
Sunday															
5-Nov-2012	0.12	0.13	0.13	0.26	0.15	0.14	0.14	0.25	0.15	0.14	0.20	0.22	0.28	0.13	0.12
6-Nov-2012	0.10	0.17	0.18	0.14	0.22	0.23	0.20	0.30	0.15	0.15	0.23	0.13	0.10	0.13	Blocked
7-Nov-2012	0.20	0.14	0.14	0.14	0.25	0.14	0.29	0.14	0.16	0.51	0.14	0.15	0.25	0.10	Blocked
8-Nov-2012	0.13	0.15	0.13	0.15	0.34	0.10	0.93	0.73	0.85	0.57	0.51	0.15	0.22	0.21	Blocked
9-Nov-2012	0.12	0.24	0.24	0.29	0.11	0.14	0.34	0.32	0.12	0.22	0.26	0.20	0.33	0.11	Blocked
10-Nov-2012	0.24	0.19	0.12	0.29	0.14	0.13	0.36	0.46	0.91	0.65	0.14	0.39	0.67	0.12	Blocked
11-Nov-2012															
Sunday															
12-Nov-2012	0.15	0.15	0.16	0.38	0.23	0.17	0.31	0.14	0.19	0.15	0.19	0.16	0.27	0.29	Blocked
13-Nov-2012	0.13	0.12	0.12	0.54	0.12	0.13	0.35	0.23	0.27	0.18	0.12	0.31	0.43	0.11	Blocked
14-Nov-2012	0.13	0.23	0.22	0.18	0.15	0.14	0.29	0.13	0.24	0.14	0.32	0.20	0.15	0.15	Blocked
15-Nov-2012	0.23	0.33	0.20	0.25	0.19	0.23	0.14	0.25	0.21	0.36	0.19	0.13	0.21	0.33	Blocked
6-Nov-2012	0.13	0.16	0.27	0.48	0.29	0.26	0.15	0.15	0.35	0.19	0.13	0.12	0.35	0.14	Blocked
17-Nov-2012	0.29	0.16	0.15	0.15	0.26	0.15	0.22	0.15	0.18	0.20	0.15	0.15	0.17	0.20	Blocked

Prepared by : Lo wing yue (Surveyor)

Vibration Record

Monitoring Check Pts.	Trigger Levels	
	Alert level	Action level
Vibrating Monitoring	5mm/s	7.5mm/s

Project Title: Central Police Station Conservation & Revitalization Project No: WP201 18-Nov-2012 to 1-Dec-2012

POINT	VM1	VM2	VM3	VM4	VM5	VM6	VM7	VM8	VM9	VM10	VM11	VM12	VM13	VM14	VM15
DATE	PD/(m	mm/s	mm/s	mm/s	mm/s	mm/s	mm/s	mm/s	mm/s	mm/s	mm/s	mm/s	mm/s	mm/s	mm/s
2-Apr-2012 (Initial)	0.58	0.18	0.18	0.66	1.4	0.25	1.14	0.65	0.28	0.22	0.18	0.22	0.18	0.22	0.22
Sunday															
18-Nov-2012															
19-Nov-2012	0.13	0.14	0.13	0.15	0.14	0.14	0.28	0.13	0.12	0.12	0.13	0.15	0.14	0.13	Blocked
20-Nov-2012	0.21	0.11	0.13	0.10	0.13	0.15	0.22	0.14	0.14	0.26	0.13	0.23	0.21	0.14	Blocked
21-Nov-2012	0.18	0.14	0.11	0.18	0.27	0.14	0.15	0.13	0.14	0.16	0.13	0.11	0.11	0.15	Blocked
22-Nov-2012	0.18	0.11	0.12	0.13	0.14	0.22	0.13	0.16	0.21	0.12	0.13	0.14	0.26	0.18	Blocked
23-Nov-2012	0.15	0.12	0.16	0.13	0.15	0.19	0.12	0.10	0.13	0.14	0.22	0.24	0.14	0.14	Blocked
24-Nov-2012	0.11	0.14	0.15	0.14	0.15	0.15	0.15	0.10	0.14	0.57	0.12	0.10	0.11	0.13	Blocked
Saturday															
25-Nov-2012															
26-Nov-2012	0.45	0.12	0.14	0.11	0.11	0.13	0.14	0.13	0.13	0.15	0.26	0.11	0.11	0.20	Blocked
27-Nov-2012	0.23	0.13	0.15	0.17	0.18	0.19	0.14	0.14	0.17	0.09	0.58	0.17	0.21	0.12	Blocked
28-Nov-2012	0.14	0.14	0.15	0.14	0.13	0.14	0.14	0.12	0.15	0.14	0.15	0.14	0.17	0.14	Blocked
29-Nov-2012	0.14	0.14	0.14	0.14	0.14	0.15	0.13	0.14	0.14	0.11	0.22	0.14	0.17	0.16	Blocked
30-Nov-2012	0.20	0.13	0.12	0.12	0.21	0.82	0.14	0.13	0.14	0.28	0.11	0.10	0.14	0.11	Blocked
1-Dec-2012	0.24	0.15	0.14	0.16	0.15	0.13	0.16	0.12	0.28	0.25	0.14	0.22	0.14	0.12	Blocked

Monitoring Check Pt	Trigger Levels		
	Alert Level	Warning Level	Stop Level
Vibrating Monitoring	3mm/s	6mm/s	7.5mm/s

Vibration Record

Project Title: Central Police Station Conservation & Revitalization		Project No: WP201		2-Dec-2012 to 15-Dec-2012											
POINT	VM1	VM2	VM3	VM4	VM5	VM6	VM7	VM8	VM9	VM10	VM11	VM12	VM13	VM14	VM15
DATE	mm/s	mm/s	mm/s	mm/s	mm/s	mm/s	mm/s	mm/s	mm/s	mm/s	mm/s	mm/s	mm/s	mm/s	mm/s
2-Apr-2012 (Initial)	0.34	0.18	0.18	0.56	1.4	0.25	1.14	0.65	0.28	0.22	0.18	0.23	0.18	0.22	0.22
3-Dec-2012 Sunday															
3-Dec-2012	0.12	0.10	0.10	0.18	0.18	0.26	3.12	0.17	0.11	0.14	0.17	0.16	0.17	0.18	Blocked
4-Dec-2012	0.09	0.13	0.12	0.12	0.10	0.33	3.23	0.15	0.26	0.14	0.13	0.14	0.14	0.14	Blocked
5-Dec-2012	0.28	0.13	0.32	0.14	0.28	0.16	0.11	0.14	0.12	0.24	0.16	0.11	0.14	0.13	Blocked
6-Dec-2012	0.24	0.13	0.13	0.09	0.14	0.13	0.13	0.14	0.12	0.10	0.14	0.11	0.15	0.17	Blocked
7-Dec-2012	0.09	0.14	0.12	0.15	0.11	0.16	0.17	0.13	0.13	0.14	0.16	0.11	0.14	0.09	Blocked
8-Dec-2012	0.13	0.14	0.14	0.13	0.11	0.20	0.14	0.16	0.14	0.13	0.13	0.13	0.14	0.23	Blocked
9-Dec-2012 Sunday															
10-Dec-2012	0.14	0.10	0.13	0.11	0.13	0.13	0.13	0.12	0.13	0.27	0.16	0.14	0.13	0.30	Blocked
11-Dec-2012	0.14	0.13	0.30	0.27	0.24	0.18	0.43	0.22	0.19	0.28	0.23	0.15	0.14	0.18	Blocked
12-Dec-2012	0.12	0.12	0.09	0.13	0.29	0.23	0.23	0.13	0.12	0.17	0.16	0.20	0.20	0.19	Blocked
13-Dec-2012	0.14	0.10	0.15	0.12	0.62	0.17	0.13	0.15	0.21	0.22	0.09	0.20	0.21	0.14	Blocked
14-Dec-2012	0.18	0.18	0.12	0.14	0.36	0.17	0.18	0.13	0.13	0.12	0.12	0.17	0.26	0.21	Blocked
15-Dec-2012	0.17	0.13	0.18	0.13	0.11	0.10	0.13	0.13	0.15	0.13	0.14	0.18	0.17	0.09	Blocked
Remark															firm floor slab was removed

Vibration Record

Monitoring Check Pts	Trigger Level		
Vibration Monitoring	Alert Level	Warning Level	Stop Level

Project Title: Central Police Station Conservation & Revitalization

Project No.: W/P201

16-Dec-2012

to

29-Dec-2012

POINT	VN01	VN02	VN03	VN04	VN05	VN06	VN07	VN08	VN09	VN10	VN11	VN12	VN13	VN14	VN15
DATE	mm/s	mm/s	mm/s	mm/s	mm/s	mm/s	mm/s	mm/s	mm/s	mm/s	mm/s	mm/s	mm/s	mm/s	mm/s
25-Apr-2012 (Initial)	0.58	0.18	0.18	0.88	1.4	0.21	1.18	0.65	0.28	0.22	0.18	0.22	0.18	0.22	0.22
16-Dec-2012															
17-Dec-2012	0.10	0.13	0.13	0.12	0.10	0.13	0.11	0.27	0.18	0.13	0.13	0.13	0.19	0.19	0.19
18-Dec-2012	0.12	0.14	0.23	0.26	0.23	0.16	0.14	0.27	0.14	0.18	0.21	0.13	0.16	0.09	0.09
19-Dec-2012	0.14	0.59	0.14	0.14	0.15	0.27	0.16	0.21	0.16	0.12	0.12	0.26	0.26	0.11	0.11
20-Dec-2012	0.13	0.11	0.18	0.21	0.10	0.26	0.18	0.49	0.52	0.21	0.21	0.35	0.42	0.11	0.11
21-Dec-2012	0.14	0.18	0.23	0.15	0.18	0.15	0.13	0.17	0.13	0.14	0.15	0.14	0.14	0.12	0.12
22-Dec-2012	0.31	0.24	0.14	0.26	0.13	0.17	0.14	0.31	0.21	0.31	0.18	0.11	0.17	0.15	0.15
21-Dec-2012															
24-Dec-2012															
24-Dec-2012	0.15	4.08	0.56	0.18	0.99	0.29	0.36	2.34	0.91	0.05	0.10	0.49	0.24	0.22	0.22
25-Dec-2012	Public Holiday														
26-Dec-2012	Public Holiday														
27-Dec-2012	0.13	0.18	0.69	0.14	0.13	0.50	0.14	0.18	0.17	0.12	0.58	0.59	0.31	0.26	0.26
28-Dec-2012	0.32	0.31	0.18	0.97	0.33	0.15	0.15	0.33	0.18	0.51	0.27	0.15	0.14	0.14	0.14
29-Dec-2012	0.13	0.18	0.34	4.31	0.17	0.25	0.09	0.19	0.19	0.23	0.15	0.18	0.19	0.28	0.19

Monitoring Clock No.	Trigger Levels		
	Alert level	Minor level	Major level
Vibrating Monitoring	5mm/s	6mm/s	7.5mm/s

Vibration Record

Project Title: Central Police Station Conservation & Revitalization Project No: WP201 16-Jan-2013 to 23-Jan-2013

POINT	VM1	VM2	VM3	VM4	VM5	VM6	VM7	VM8	VM9	VM10	VM11	VM12	VM13	VM14	VM15	
DATE	PD(mm)	mm/s	mm/s	mm/s	mm/s	mm/s	mm/s	mm/s	mm/s	mm/s	mm/s	mm/s	mm/s	mm/s	mm/s	
2-Apr-2012 (initial)		0.58	0.18	0.18	0.66	1.4	0.25	1.14	0.60	0.28	0.22	0.18	0.22	0.18	0.22	
1-Jan-2013		Public Holiday														
2-Jan-2013		0.10	0.17	0.12	0.19	0.11	0.28	0.34	0.11	0.11	0.13	0.26	0.12	0.46	0.09	0.25
3-Jan-2013		0.21	0.14	0.15	0.13	0.11	0.12	0.14	0.11	0.14	0.14	0.14	0.21	0.13	0.10	0.19
4-Jan-2013		0.10	0.10	0.13	0.13	0.15	0.13	0.10	0.23	0.14	0.13	0.39	0.15	0.35	0.24	0.25
5-Jan-2013		0.18	0.13	0.10	0.11	0.14	0.11	0.15	0.13	0.22	0.16	0.13	0.20	0.25	0.11	0.11
6-Jan-2013		Sunday														
7-Jan-2013		0.17	0.16	0.18	0.17	0.23	0.17	0.21	0.15	0.17	0.35	0.43	0.18	0.18	0.15	0.17
8-Jan-2013		0.13	0.13	0.13	0.12	0.14	0.15	0.19	0.15	0.15	0.21	0.35	0.18	0.18	0.23	0.20
9-Jan-2013		0.24	0.21	0.34	0.23	0.11	0.33	0.17	0.14	0.11	0.13	0.14	0.13	0.18	0.12	0.14
10-Jan-2013		0.18	0.19	0.59	0.14	0.28	0.21	0.19	0.12	0.22	0.18	0.12	0.22	0.28	0.13	0.14
11-Jan-2013		0.22	0.20	0.13	0.17	0.15	0.13	0.14	0.21	0.18	0.23	0.17	0.25	0.13	0.12	0.14
12-Jan-2013		0.20	0.24	0.14	0.12	0.12	0.24	0.10	0.19	0.17	0.28	0.15	0.14	0.11	0.12	0.26
16-Jan-2013		0.16	0.14	0.15	0.13	0.14	0.14	0.14	0.14	0.12	0.17	0.14	0.15	0.24	0.22	0.15
23-Jan-2013		0.15	0.15	0.25	0.29	0.30	0.14	0.15	0.13	0.27	0.14	0.14	0.22	0.13	0.09	0.13

Monitoring Check Pts.	Trigger Levels		
	Alert level	Alarm level	Action level
Vibrating Monitoring	5mm/s	6mm/s	7.5mm/s

Vibration Record

Project Title: Central Police Station Conservation & Revitalization Project No: WP201 21-Apr-2013 to 4-May-2013

POINT		VM1	VM2	VM3	VM4	VM5	VM6	VM7	VM8	VM9	VM10	VM11	VM12	VM13	VM14	VM15
DATE	PD/(m)	mm/s	mm/s	mm/s	mm/s	mm/s	mm/s	mm/s	mm/s	mm/s	mm/s	mm/s	mm/s	mm/s	mm/s	mm/s
2-Apr-2012 (Initial)		0.58	0.18	0.18	0.66	1.4	0.25	1.14	0.65	0.28	0.22	0.18	0.22	0.18	0.22	0.22
30-Jan-2013		0.63	0.15	0.14	0.14	0.16	0.14	0.38	0.15	0.14	0.13	0.13	0.20	0.14	0.15	0.10
6-Feb-2013		0.24	0.21	0.34	0.22	0.11	0.14	0.21	0.18	0.23	0.17	0.25	0.17	0.16	0.18	0.29
14-Feb-2013		0.15	0.31	0.36	0.19	0.17	0.28	0.15	0.14	0.28	0.23	0.29	0.30	0.14	0.15	0.22
21-Feb-2013		0.23	0.29	0.30	0.22	0.15	0.17	0.36	0.40	0.11	0.19	0.17	0.28	0.15	0.14	0.34
28-Feb-2013		0.17	0.24	0.28	0.33	0.36	0.40	0.20	0.19	0.26	0.24	0.19	0.39	0.40	0.15	0.30
7-Mar-2013		0.30	0.25	0.10	0.20	0.29	0.16	0.11	0.26	0.37	0.34	0.11	0.20	0.18	0.16	0.21
14-Mar-2013		0.11	0.17	0.22	0.23	0.15	0.30	0.15	0.28	0.29	0.34	0.16	0.27	0.31	0.23	0.29
21-Mar-2013		0.18	0.22	0.23	0.29	0.40	0.37	0.34	0.18	0.26	0.50	0.26	0.39	0.41	0.28	0.30
27-Mar-2013		0.13	0.14	0.14	0.14	0.17	0.36	0.40	0.11	0.19	0.15	0.24	0.72	0.15	0.17	0.25
3-Apr-2013		0.29	0.30	0.14	0.15	0.40	0.20	0.19	0.26	0.24	0.22	0.13	0.09	0.13	0.23	0.29
10-Apr-2013		0.16	0.26	0.25	0.25	0.19	0.39	0.15	0.25	0.78	0.46	0.51	0.25	0.61	0.13	0.19
17-Apr-2013		0.25	0.39	0.20	0.35	0.76	0.43	0.50	0.56	0.35	0.26	0.30	0.30	0.26	0.36	0.25
24-Apr-2013		0.23	0.13	0.25	0.16	0.45	0.25	0.44	0.81	0.19	0.23	0.36	0.45	0.75	0.61	0.25
2-May-2013		0.14	0.28	0.23	0.29	0.30	0.14	0.36	0.19	0.17	0.28	0.15	0.14	0.28	0.13	0.22

Prepared by : Lo wing yue (Surveyor)

Monitoring Check Pts.	Trigger Level		
Vibrating Monitoring	5mm/s	6mm/s	7.5mm/s

Vibration Record

Project Title: Central Police Station Conservation & Revitalization		Project No: WP201		19-May-2013		to		1-Jun-2013							
POINT	VM1	VM2	VM3	VM4	VM5	VM6	VM7	VM8	VM9	VM10	VM11	VM12	VM13	VM14	VM15
DATE	mm/s	mm/s	mm/s	mm/s	mm/s	mm/s	mm/s	mm/s	mm/s	mm/s	mm/s	mm/s	mm/s	mm/s	mm/s
2-Apr-2012 (Initial)	0.58	0.18	0.18	0.66	1.4	0.25	1.14	0.65	0.28	0.22	0.18	0.22	0.18	0.22	0.22
28-Feb-2013	0.17	0.24	0.28	0.33	0.36	0.40	0.20	0.19	0.26	0.24	0.19	0.39	0.40	0.15	0.30
7-Mar-2013	0.30	0.25	0.10	0.20	0.29	0.16	0.11	0.26	0.37	0.34	0.11	0.20	0.18	0.16	0.21
14-Mar-2013	0.11	0.17	0.22	0.23	0.15	0.30	0.15	0.28	0.29	0.34	0.16	0.27	0.31	0.23	0.29
21-Mar-2013	0.18	0.22	0.23	0.29	0.40	0.37	0.34	0.18	0.26	0.50	0.26	0.39	0.41	0.28	0.30
27-Mar-2013	0.13	0.14	0.14	0.14	0.17	0.36	0.40	0.11	0.19	0.15	0.24	0.72	0.15	0.17	0.25
3-Apr-2013	0.29	0.30	0.14	0.15	0.40	0.20	0.19	0.26	0.24	0.22	0.13	0.09	0.13	0.23	0.29
10-Apr-2013	0.16	0.26	0.25	0.25	0.19	0.39	0.15	0.25	0.78	0.46	0.51	0.25	0.61	0.13	0.19
17-Apr-2013	0.25	0.39	0.20	0.56	0.35	0.43	0.50	0.56	0.35	0.26	0.30	0.30	0.26	0.36	0.25
24-Apr-2013	0.23	0.13	0.25	0.16	0.45	0.25	0.44	0.81	0.19	0.23	0.36	0.45	0.75	0.61	0.25
2-May-2013	0.14	0.28	0.23	0.29	0.30	0.14	0.36	0.19	0.17	0.28	0.15	0.14	0.28	0.13	0.22
9-May-2013	0.11	0.19	0.29	0.39	0.20	0.56	0.35	0.22	0.25	0.60	0.19	0.19	0.39	0.30	0.21
16-May-2013	0.56	0.35	0.13	0.09	0.17	0.14	0.40	0.37	0.17	0.40	0.30	0.25	0.37	0.28	0.34
23-May-2013	0.34	0.31	0.26	0.40	0.29	0.22	0.19	0.41	0.26	0.28	0.17	0.32	0.36	0.27	0.19
30-May-2013	0.30	0.28	0.16	0.18	0.26	0.33	0.31	0.27	0.28	0.42	0.25	0.33	0.18	0.26	0.24

Prepared by : Lo wing yue (Surveyor)

Monitoring Check Pts	Trigger Levels		
Vibrating Machinery	1st Level	2nd Level	3rd Level
	0.18	0.22	0.27

Vibration Record

Project Title: Central Police Station Conservation & Revitalization

Project No: WP201

16-Jun-2013

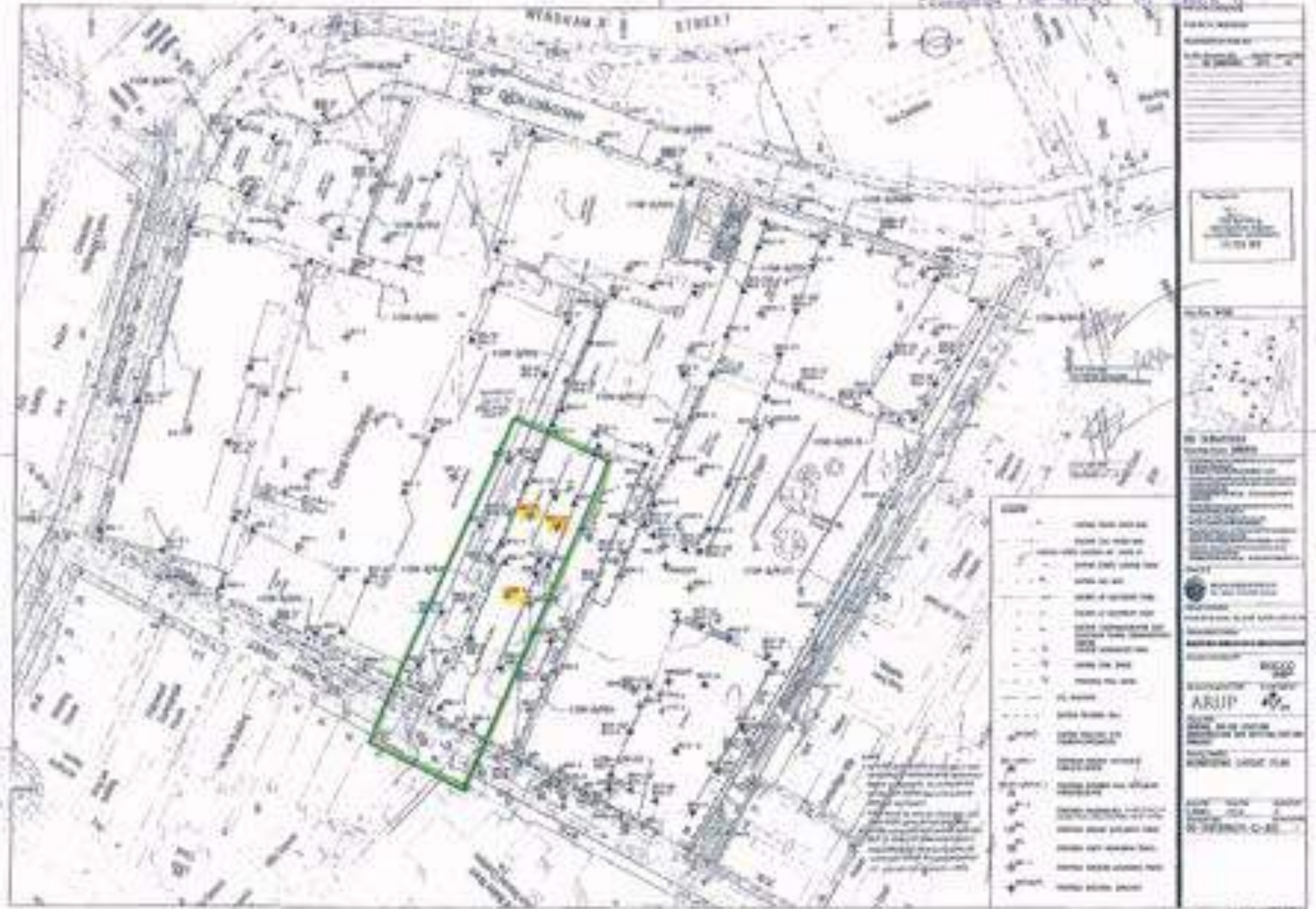
60

29-Jun-2013

POINT	VM1	VM2	VM3	VM4	VM5	VM6	VM7	VM8	VM9	VM10	VM11	VM12	VM13	VM14	VM15
DATE	mm/s	mm/s	mm/s	mm/s	mm/s	mm/s	mm/s	mm/s	mm/s	mm/s	mm/s	mm/s	mm/s	mm/s	mm/s
2-Apr-2012 (Initial)	0.58	0.18	0.18	0.66	1.4	0.25	1.14	0.65	0.38	0.22	0.18	0.22	0.18	0.22	0.22
27-Mar-2013	0.15	0.14	0.14	0.14	0.17	0.36	0.60	0.11	0.19	0.15	0.24	0.72	0.15	0.17	0.25
1-Apr-2013	0.29	0.30	0.14	0.15	0.40	0.20	0.19	0.26	0.24	0.22	0.13	0.09	0.13	0.73	0.29
10-Apr-2013	0.16	0.26	0.25	0.25	0.19	0.39	0.15	0.25	0.78	0.46	0.11	0.25	0.61	0.13	0.19
17-Apr-2013	0.25	0.19	0.20	0.56	0.35	0.43	0.50	0.56	0.35	0.26	0.30	0.30	0.26	0.56	0.25
24-Apr-2013	0.25	0.33	0.23	0.36	0.45	0.25	0.44	0.81	0.19	0.23	0.36	0.45	0.25	0.61	0.25
1-May-2013	0.14	0.28	0.23	0.29	0.30	0.14	0.36	0.19	0.17	0.28	0.15	0.14	0.28	0.13	0.22
9-May-2013	0.11	0.19	0.29	0.31	0.20	0.56	0.35	0.32	0.21	0.60	0.19	0.19	0.30	0.30	0.21
16-May-2013	0.56	0.35	0.33	0.09	0.17	0.14	0.40	0.33	0.17	0.48	0.30	0.25	0.37	0.28	0.34
23-May-2013	0.34	0.31	0.26	0.43	0.29	0.22	0.19	0.43	0.26	0.28	0.17	0.32	0.36	0.27	0.19
20-May-2013	0.30	0.28	0.16	0.18	0.26	0.33	0.31	0.27	0.28	0.42	0.25	0.33	0.18	0.26	0.24
6-Jun-2013	0.25	0.19	0.39	0.15	0.19	0.17	0.28	0.15	0.14	0.48	0.37	0.17	0.40	0.29	0.33
13-Jun-2013	0.14	0.40	0.37	0.17	0.40	0.30	0.29	0.40	0.37	0.34	0.18	0.26	0.50	0.12	0.13
20-Jun-2013	0.29	0.34	0.57	0.41	0.16	0.33	0.28	0.24	0.35	0.48	0.19	0.33	0.44	0.37	0.20
27-Jun-2013	0.21	0.28	0.40	0.42	0.27	0.26	0.21	0.94	0.40	0.67	0.54	0.23	0.23	0.71	1.12

Annex L

Records of Vibration
Monitoring for Other
Construction Works



Title	
Project Name	
Scale	
Date	
Author	
Reviewer	
Approved	
ARIP	
Logo	
Project Location	
Project Description	
Project Objectives	
Project Benefits	
Project Risks	
Project Status	
Project Contact	
Project Website	
Project Email	
Project Phone	
Project Fax	
Project Address	
Project City	
Project State	
Project Country	


 新利達有限公司
 New Lee Construction Co., Ltd.

Vibration Record

Project Title: Canal Rehabilitation, Construction & Rehabilitation		Project No: 457218		Date: 21-10-2012 To 31-11-2012					
Point	Vmax mm/s	Vmin mm/s	Vavg mm/s	Vmax mm/s		Vmin mm/s		Vavg mm/s	
				2012	2011	2012	2011	2012	2011
3072 30-NP-3 (point)	0.271	0.071	0.120	0.111					
31-04-2012	0.265	0.065	0.115						
31-05-2012									
31-06-2012									
31-07-2012									
31-08-2012									
31-09-2012									
31-10-2012									
31-11-2012									
31-12-2012									
31-01-2013									
31-02-2013									
31-03-2013									
31-04-2013									
31-05-2013									
31-06-2013									
31-07-2013									
31-08-2013									
31-09-2013									
31-10-2013									
31-11-2013									
31-12-2013									

Monitoring No.	2012/0001
Structure	Point
Point	3072
Point	30-NP-3
Point	3072

仁利建築有限公司
Yan Lee Construction Co., Ltd.

Vibration Record

Monitoring Check Pts. V. radial Monitor 1's
 Trigger Level's
 1. Alarm level 2.5mm/s
 Action level 3mm/s

Date: 4-11-2012 To 17-11-2012

Project Title: Central Police Station Conservation & Revitalization Project No: WP203

POINT	DATE	PD/(m) 23-Apr-12 (Initial)	VM8-1		VM11-1		VM11-2		mm/s	mm/s	mm/s	mm/s	mm/s	mm/s	mm/s	mm/s	mm/s
			mm/s	mm/s	mm/s	mm/s	mm/s	mm/s									
	4-Nov-2012		0.212	0.087													
	5-Nov-2012		0.656	0.284													
	6-Nov-2012		1.450	0.700													
	7-Nov-2012		0.238	0.249													
	8-Nov-2012		0.398	0.094													
	9-Nov-2012		0.270	0.102													
	10-Nov-2012		0.273	0.136													
	13-Nov-2012																
	12-Nov-2012		0.661	0.102													
	13-Nov-2012		0.386	0.176													
	14-Nov-2012		0.762	0.242													
	15-Nov-2012		1.430	0.305													
	16-Nov-2012		0.334	0.152													
	17-Nov-2012		1.110	0.116													

7/9

Prepared by : Cheung Wai Ching (Leveller)



仁利建築有限公司
Yan Lee Construction Co., Ltd.

Monitoring Check Pt.
Vibrating Monitoring

Trigger Levels
Alert level
Quench
2.5mm/s
Action level
5mm/s
Warning level
10mm/s

Vibration Record

Date: 18-11-2012 to 1-12-2012

Project No: QP203

Project Title: Central Police Station Conservation & Revitalization

POINT	DATE	FD(mm)	VM8-1		VM11-1		VM11-2		mm/s	mm/s	mm/s	mm/s	mm/s	mm/s	mm/s	mm/s	mm/s
			mm/s	mm/s	mm/s	mm/s	mm/s	mm/s									
	18-11-2012	23402132640	0.212	0.087													
	19-11-2012		0.170	0.151	0.212												
	20-11-2012		0.267	0.094	0.111												
	21-11-2012		0.471	0.170	0.143												
	22-11-2012		0.166	0.093	0.162												
	23-11-2012		0.605	0.137	0.263												
	24-11-2012		0.607	0.237	1.010												
	25-11-2012																
	26-11-2012		0.624	0.317	0.450												
	27-11-2012		0.216	0.108	0.217												
	28-11-2012		0.226	0.105	0.150												
	29-11-2012		1.030	0.603	0.177												
	30-11-2012		0.204	0.139	0.218												
	1-12-2012		0.443	0.112	0.178												

7/8

Prepared by: CHEUNG WAI CHING (Leadwr)



仁利建築有限公司
Sun Lee Construction Co., Ltd.

Visitation Record

Working Unit No.	Project Name	Visit Date
Visit Station	Area	Visit Time

Visit Title: Check New Site Condition & Schedule Project: SP10

Date: 2014/01/16 To: 11:30:00

Room	WB-1	WB-11	WB-12															
1001	800	800	800	800	800	800	800	800	800	800	800	800	800	800	800	800	800	800
1002	800	800	800	800	800	800	800	800	800	800	800	800	800	800	800	800	800	800
1003	800	800	800	800	800	800	800	800	800	800	800	800	800	800	800	800	800	800
1004	800	800	800	800	800	800	800	800	800	800	800	800	800	800	800	800	800	800
1005	800	800	800	800	800	800	800	800	800	800	800	800	800	800	800	800	800	800
1006	800	800	800	800	800	800	800	800	800	800	800	800	800	800	800	800	800	800
1007	800	800	800	800	800	800	800	800	800	800	800	800	800	800	800	800	800	800
1008	800	800	800	800	800	800	800	800	800	800	800	800	800	800	800	800	800	800
1009	800	800	800	800	800	800	800	800	800	800	800	800	800	800	800	800	800	800
1010	800	800	800	800	800	800	800	800	800	800	800	800	800	800	800	800	800	800
1011	800	800	800	800	800	800	800	800	800	800	800	800	800	800	800	800	800	800
1012	800	800	800	800	800	800	800	800	800	800	800	800	800	800	800	800	800	800
1013	800	800	800	800	800	800	800	800	800	800	800	800	800	800	800	800	800	800
1014	800	800	800	800	800	800	800	800	800	800	800	800	800	800	800	800	800	800
1015	800	800	800	800	800	800	800	800	800	800	800	800	800	800	800	800	800	800
1016	800	800	800	800	800	800	800	800	800	800	800	800	800	800	800	800	800	800
1017	800	800	800	800	800	800	800	800	800	800	800	800	800	800	800	800	800	800
1018	800	800	800	800	800	800	800	800	800	800	800	800	800	800	800	800	800	800
1019	800	800	800	800	800	800	800	800	800	800	800	800	800	800	800	800	800	800
1020	800	800	800	800	800	800	800	800	800	800	800	800	800	800	800	800	800	800

清

Inspector: Chang-ming Chang



建利建设有限公司
Jian Le Construction Co., Ltd.

Vibration Record

Monitoring Check No.	Project Name	Monitoring Location

Project Title: Coastal Roadway Bridge Construction & Reinforcement Project No. W1013

Date: 16/12/2013 To 24/12/2013

Date	Time	vmax		vmin		vmax		vmin		vmax		vmin		vmax		vmin	
		mm/s	mm/s	mm/s	mm/s	mm/s	mm/s	mm/s	mm/s	mm/s	mm/s	mm/s	mm/s	mm/s	mm/s	mm/s	mm/s
16/12/2013	08:00	0.11	0.11	0.12	0.12												
16/12/2013	09:00	0.10	0.10	0.12	0.12												
16/12/2013	10:00	0.12	0.12	0.13	0.13												
16/12/2013	11:00	0.10	0.10	0.12	0.12												
16/12/2013	12:00	0.10	0.10	0.12	0.12												
16/12/2013	13:00	0.10	0.10	0.12	0.12												
16/12/2013	14:00	0.10	0.10	0.12	0.12												
16/12/2013	15:00	0.10	0.10	0.12	0.12												
16/12/2013	16:00	0.10	0.10	0.12	0.12												
16/12/2013	17:00	0.10	0.10	0.12	0.12												
16/12/2013	18:00	0.10	0.10	0.12	0.12												
16/12/2013	19:00	0.10	0.10	0.12	0.12												
16/12/2013	20:00	0.10	0.10	0.12	0.12												
16/12/2013	21:00	0.10	0.10	0.12	0.12												
16/12/2013	22:00	0.10	0.10	0.12	0.12												
16/12/2013	23:00	0.10	0.10	0.12	0.12												

Prepared by: Chang/De-Dong (Lianli)

Monitoring Check No.	Trigger Levels		
	Alert Level	Alarm Level	Stop Level
Vibratory Monitoring	200µ	2.5mm/s	2000µ

Vibration Record

Project Title: Central Police Station Conservation & Revitalization Project No: W/P301 27-Jan-2013 to 9-Feb-2013

POST	VN01-1	VN01-1	VN01-2						
DATE	mm/s	mm/s	mm/s						
23-Sep-2012 (Friday)	0.212	0.087	0.110						
Sunday									
27-Sep-2012									
28-Sep-2012	0.14	0.24	0.18						
29-Sep-2012	0.16	0.22	0.21						
30-Sep-2012	0.13	0.14	0.14						
31-Sep-2012	0.29	0.12	0.21						
1-Feb-2013	0.21	0.26	0.17						
2-Feb-2013									
3-Feb-2013									
4-Feb-2013									
5-Feb-2013									
6-Feb-2013									
7-Feb-2013									
8-Feb-2013									
9-Feb-2013									



仁利建築有限公司
Yan Lee Construction Co., Ltd.

Vibration Record

Project Title: Central Police Station Conservation & Revitalization Project No.: WP203

Date: 27-01-2013 To 09-02-2013

Monitoring Check Pts.	Alert level	Trigger Levels
Vibrating Monitoring	2mm/s	Alarm level
		2.5mm/s
		3mm/s

POINT	VM08-1	VM11-1	VM11-2																
DATE	PD/(m)	mm/s	mm/s	mm/s	mm/s	mm/s	mm/s	mm/s	mm/s	mm/s	mm/s	mm/s	mm/s	mm/s	mm/s	mm/s	mm/s	mm/s	mm/s
23-Apr-12 (Initial)		0.212	0.097	0.116															
27-Jan-2013																			
28-Jan-2013		0.18	0.24	0.18															
29-Jan-2013		0.35	0.27	0.21															
30-Jan-2013		0.13	0.14	0.14															
31-Jan-2013		0.29	0.12	0.21															
1-Feb-2013		0.23	0.24	0.17															
2-Feb-2013		0.23	0.21	0.23															
3-Feb-2013																			
4-Feb-2013		0.68	0.51	0.62															
5-Feb-2013		0.13	0.27	0.20															
6-Feb-2013		0.18	0.12	0.25															
7-Feb-2013		0.19	0.16	0.13															
8-Feb-2013		0.20	0.17	0.26															
9-Feb-2013			holiday																

Prepared by Cheung Wai Ching (Leveler)

透



仁利建築有限公司
Yan Lee Construction Co., Ltd.

Vibration Record

Monitoring Check Pos. Trigger Levels

Vib. Monitoring Alert level Alarm

1.5mm/s 2.5mm/s 3mm/s

Project Title: Central Police Station Conservation & Revitalization Project No. WP20 Date: 27-01-2013 To 09-02-2013

POINT	VM8-1	VM11-1	VM11-2															
DATE	PD/(m)	mm/s	mm/s	mm/s	mm/s	mm/s	mm/s	mm/s	mm/s	mm/s	mm/s	mm/s	mm/s	mm/s	mm/s	mm/s	mm/s	mm/s
23-Apr-12 (initial)	0.212	0.087	0.116															
10-Feb-2013																		
11-Feb-2013																		
12-Feb-2013																		
13-Feb-2013																		
14-Feb-2013	0.14	0.26	0.24															
15-Feb-2013	0.21	0.15	0.32															
16-Feb-2013	0.32	0.18	0.23															
17-Feb-2013																		
18-Feb-2013	0.16	0.51	0.23															
19-Feb-2013	0.17	0.16	0.25															
20-Feb-2013	0.35	0.36	0.52															
21-Feb-2013	0.15	0.32	0.12															
22-Feb-2013	0.24	0.32	0.17															
23-Feb-2013	0.35	0.27	0.26															

Prepared by: Cheung Wa Ching (Levelier)

清



仁利建築有限公司
Yan Lee Construction Co., Ltd.

Monitoring Check Pts.	Alert level	Alarm level	Trigger Levels
Vibrating Monitoring	2mm/s	2.5mm/s	3mm/s

Vibration Record

Date: 27-01-2013 To 09-02-2013

Project No: WP203

Project Title: Central Police Station Conservation & Revitalization

POINT	VM8-1	VM11-1	VM11-2	mm/s	mm/s	mm/s	mm/s	mm/s	mm/s	mm/s	mm/s	mm/s	mm/s
DATE	PD(m)	mm/s	mm/s	mm/s	mm/s	mm/s	mm/s	mm/s	mm/s	mm/s	mm/s	mm/s	mm/s
23-Apr-12 (Initial)		0.212	0.087	0.116									
24-Feb-2013		0.26	0.24	0.16									
25-Feb-2013		0.2	0.5	0.3									
26-Feb-2013		0.13	0.33	0.28									
27-Feb-2013		0.22	0.27	0.31									
28-Feb-2013		0.18	0.15	0.25									
1-Mar-2013		0.33	0.24	0.16									
2-Mar-2013													
3-Mar-2013													
4-Mar-2013		0.22	0.31	0.3									
5-Mar-2013		0.13	0.22	0.21									
6-Mar-2013		0.15	0.17	0.25									
7-Mar-2013		0.24	0.25	0.75									
8-Mar-2013		0.13	0.25	0.55									
9-Mar-2013		0.25	0.36	0.13									

Prepared by : Cheung Wa Ching (Leveller)



仁利建築有限公司
Yan Lee Construction Co. Ltd.

Vibration Record

Monitoring Check Pts.	Trigger Levels		
Vibrating Monitoring	Alert Level	Alarm Level	Action Level
	2mm/s	2.5mm/s	3mm/s

Project Title: Central Police Station Conservation & Revitalization										Project No: WP203										Date: 10-03-2013 To 23-03-2013									
POINT		VMB-1	VM11-1	VM11-2																									
DATE	PD/(cm)	mm/s	mm/s	mm/s	mm/s	mm/s	mm/s	mm/s	mm/s	mm/s	mm/s	mm/s	mm/s	mm/s	mm/s	mm/s	mm/s	mm/s	mm/s										
23-Apr-12 (initial)		0.212	0.087	0.116																									
10-Mar-2013 Sunday																													
11-Mar-2013		0.23	0.22	0.13																									
12-Mar-2013		0.13	0.25	0.19																									
13-Mar-2013		0.23	0.14	0.61																									
14-Mar-2013		0.13	0.25	0.13																									
15-Mar-2013		0.61	0.28	0.33																									
16-Mar-2013		0.25	0.35	0.72																									
17-Mar-2013 Sunday																													
18-Mar-2013		0.21	0.13	0.61																									
19-Mar-2013		0.31	0.12	0.26																									
20-Mar-2013		0.18	0.21	0.35																									
21-Mar-2013		0.25	0.28	0.16																									
22-Mar-2013		0.32	0.14	0.34																									
23-Mar-2013		0.25	0.54	0.28																									

Prepared by : Cheung Wai Ching (Leveller)



仁利建築有限公司
Yan Lee Construction Co. Ltd.

Vibration Record

Monitoring Check Pts.	Trigger Levels		
Vibrating Monitoring	Alert Level	Alarm Level	Action Level
	2mm/s	2.5mm/s	3mm/s

Project Title: Central Police Station Conservation & Revitalization Project No: WP201 Date: 24-Mar-2013 To 06-Apr-2013

POINT		VMB-1	VM11-1	VM11-2											
DATE	PD/(cm)	mm/s	mm/s	mm/s	mm/s	mm/s	mm/s	mm/s	mm/s	mm/s	mm/s	mm/s	mm/s	mm/s	mm/s
23-Apr-12 (initial)		0.212	0.087	0.116											
24-Mar-2013															
25-Mar-2013		0.16	0.54	0.19											
26-Mar-2013		0.36	0.15	0.12											
27-Mar-2013		0.68	0.25	0.23											
28-Mar-2013		0.48	0.30	0.25											
29-Mar-2013															
30-Mar-2013															
31-Mar-2013															
1-Apr-2013															
2-Apr-2013		0.59	0.13	0.20											
3-Apr-2013		0.25	0.15	0.26											
4-Apr-2013															
5-Apr-2013		0.15	0.25	0.35											
6-Apr-2013		0.25	0.19	0.16											

Prepared by : Mok Ka Fung (Leveller)

Stadel, Abstrakt und Adressen von Block 14



<p>ABSTRAKT</p> <p>STADL</p> <p>ADRESSEN</p>	<p>1:500</p> <p>1:1000</p> <p>1:2000</p> <p>1:5000</p> <p>1:10000</p>
<p>STADL</p> <p>ABSTRAKT</p> <p>ADRESSEN</p>	<p>1:500</p> <p>1:1000</p> <p>1:2000</p> <p>1:5000</p> <p>1:10000</p>
<p>STADL</p> <p>ABSTRAKT</p> <p>ADRESSEN</p>	<p>1:500</p> <p>1:1000</p> <p>1:2000</p> <p>1:5000</p> <p>1:10000</p>
<p>STADL</p> <p>ABSTRAKT</p> <p>ADRESSEN</p>	<p>1:500</p> <p>1:1000</p> <p>1:2000</p> <p>1:5000</p> <p>1:10000</p>

STADL 2 STREET

1:5000



恆誠建築工程有限公司
Win Win Way Construction Company Ltd.

Monitoring Check Pts.	Alert level	Trigger Levels
Vibrating Monitoring	2mm/s	A limit level 2.5mm/s 3mm/s

Vibration Record

Project Title: Central Police Station Conservation & Revitalization Project No: WP201 10-Feb-2013 to 23-Feb-2013

POINT	VM14-1	VM14-2	VM14-3	VM14-4
DATE	PD(m)	mm/s	mm/s	mm/s
19-Nov-12 (Initial)	0.103	0.112	0.147	0.136
10-Feb-2013				
11-Feb-2013				
12-Feb-2013				
13-Feb-2013				
14-Feb-2013	0.11	0.24	0.16	0.14
15-Feb-2013	0.20	0.13	0.17	0.17
16-Feb-2013	0.20	0.17	0.31	0.20
17-Feb-2013				
18-Feb-2013	0.19	0.14	0.12	0.25
19-Feb-2013	0.18	0.20	0.20	0.19
20-Feb-2013	0.21	0.32	0.13	0.15
21-Feb-2013	0.13	0.29	0.20	0.43
22-Feb-2013	0.22	0.18	0.22	0.23
23-Feb-2013	0.36	0.26	0.19	0.33
Remarks				

Public Holiday

Sunday

Prepared by : Lo wing yue (Surveyor)



Monitoring Check Pts.	Trigger Levels
Vibrating Monitoring	Alert level: 2mm/s
	Alarm level: 2.5mm/s
	3mm/s

Vibration Record

Project Title: Central Police Station Conservation & Revitalization Project No: WP201 27-Jan-2013 to 9-Feb-2013

POINT	VM14-1	VM14-2	VM14-3	VM14-4
DATE PD/(m)	mm/s	mm/s	mm/s	mm/s
19-Nov-12 (Initial)	0.103	0.112	0.147	0.136
27-Jan-2013				
28-Jan-2013	0.18	0.18	0.20	0.18
29-Jan-2013	0.20	0.20	0.36	0.12
30-Jan-2013	0.23	0.17	0.17	0.17
31-Jan-2013	0.25	0.16	0.13	0.15
1-Feb-2013	0.18	0.48	0.21	0.23
2-Feb-2013	0.30	0.25	0.21	0.12
3-Feb-2013				
4-Feb-2013	0.26	0.45	0.12	0.26
5-Feb-2013	0.11	0.13	0.38	0.39
6-Feb-2013	0.28	0.15	0.16	0.18
7-Feb-2013	0.19	0.14	0.40	0.15
8-Feb-2013	0.16	0.17	0.24	0.20
9-Feb-2013				
Remarks			Site Close	

Monitoring Check Pts.
 Vibrating Monitoring

Trigger Levels
 Alarm level 2.5mm/s
 3mm/s

Vibration Record

Project Title: Central Police Station Conservation & Revitalization Project No: WP201 24-Feb-2013 to 9-Mar-2013

POINT	VM14-1	VM14-2	VM14-3	VM14-4			
DATE	PD (m)	mm/s	mm/s	mm/s			
19-Nov-12 (Initial)	0.103	0.112	0.147	0.136			
24-Feb-2013					Sunday		
25-Feb-2013	0.17	0.17	0.30	0.27			
26-Feb-2013	0.23	0.10	0.28	0.25			
27-Feb-2013	0.13	0.19	0.55	0.59			
28-Feb-2013	0.27	0.40	0.26	0.36			
1-Mar-2013	0.16	0.51	0.24	0.15			
2-Mar-2013	0.19	0.15	0.30	0.29			
3-Mar-2013					Sunday		
4-Mar-2013	0.55	0.39	0.16	0.26			
5-Mar-2013	0.33	0.66	0.16	0.28			
6-Mar-2013	0.54	0.43	0.57	0.23			
7-Mar-2013	0.14	0.25	0.64	0.46			
8-Mar-2013	0.55	0.36	0.13	0.28			
9-Mar-2013	0.33	0.51	0.91	0.19			
Remarks							

Prepared by : Lo wing yue (Surveyor)

Monitoring Check Pts.	Trigger Levels		
	Alert level	Alarm level	Action level
Vibrating Monitoring	2mm/s	2.5mm/s	3mm/s

Vibration Record

Project Title: Central Police Station Conservation & Revitalization Project No: WP201 10-Mar-2013 to 23-Mar-2013

POINT		VM14-1	VM14-2	VM14-3	VM14-4					
DATE	PD/(m)	mm/s	mm/s	mm/s	mm/s					
19-Nov-12 (Initial)		0.103	0.112	0.147	0.136					
10-Mar-2013		Sunday								
11-Mar-2013		0.17	0.23	0.19	0.21					
12-Mar-2013		0.23	0.28	0.13	0.33					
13-Mar-2013		0.25	0.53	0.18	0.45					
14-Mar-2013		0.13	0.25	0.55	0.61					
15-Mar-2013		0.23	0.19	0.19	0.61					
16-Mar-2013		0.56	0.25	0.25	0.35					
17-Mar-2013		Sunday								
18-Mar-2013		0.33	0.21	0.64	0.33					
19-Mar-2013		0.35	0.16	0.32	0.22					
20-Mar-2013		0.25	0.32	0.36	0.15					
21-Mar-2013		0.46	0.25	0.13	0.19					
22-Mar-2013		0.17	0.15	0.46	0.54					
23-Mar-2013		0.26	0.25	0.20	0.25					
Remarks										

Monitoring Check Pts.	Trigger Levels		
	Alert level	Alarm level	Action level
Vibrating Monitoring	2mm/s	2.5mm/s	3mm/s

Vibration Record

Project Title: Central Police Station Conservation & Revitalization Project No: WP201 24-Mar-2013 to 6-Apr-2013

POINT		VM14-1	VM14-2	VM14-3	VM14-4					
DATE	PD/(m)	mm/s	mm/s	mm/s	mm/s					
19-Nov-12 (Initial)		0.103	0.112	0.147	0.136					
24-Mar-2013	Sunday									
25-Mar-2013		0.15	0.13	0.23	0.15					
26-Mar-2013		0.17	0.12	0.26	0.15					
27-Mar-2013		0.15	0.15	0.36	0.26					
28-Mar-2013		0.12	0.20	0.48	0.18					
29-Mar-2013	Public Holiday									
30-Mar-2013										
31-Mar-2013										
1-Apr-2013										
2-Apr-2013		0.27	0.19	0.24	0.21					
3-Apr-2013		0.15	0.25	0.25	0.13					
4-Apr-2013	Public Holiday									
5-Apr-2013		0.30	0.15	0.25	0.25					
6-Apr-2013		0.30	0.29	0.15	0.19					
Remarks										


Monitoring Check Pts.	Alert Level	Trigger Levels
Vibrating Monitoring	2mm/s	A 1mm level 2.5mm/s 3mm/s

Vibration Record

Project Title: Central Police Station Conservation & Revitalization Project No: WP201 7-Apr-2013 to 20-Apr-2013

POINT	VM14-1	VM14-2	VM14-3	VM14-4				
DATE	PD/(m)	mm/s	mm/s	mm/s	mm/s			
19-Nov-12 (Initial)	0.103	0.112	0.147	0.136				
7-Apr-2013								Sunday
8-Apr-2013	0.32	0.21	0.68	0.33				
9-Apr-2013	0.33	0.22	0.19	0.35				
10-Apr-2013	0.25	0.23	0.19	0.22				
11-Apr-2013	0.26	0.21	0.91	0.13				
12-Apr-2013	0.25	0.13	0.74	0.23				
13-Apr-2013	0.33	0.61	0.12	0.55				
14-Apr-2013								Sunday
15-Apr-2013	0.22	0.36	0.31	0.31				
16-Apr-2013	0.61	0.32	0.46	0.41				
17-Apr-2013	0.51	0.33	0.61	0.26				
18-Apr-2013	0.25	0.23	0.48	0.21				
19-Apr-2013	0.66	0.33	0.81	0.25				
20-Apr-2013	0.35	0.23	0.00	0.13				
Remarks								

Prepared by : Lo wing yue (Surveyor)



(Block 14)

WW 恆誠建築工程有限公司
Win Win Way Construction Company Ltd.

Monitoring Check Pts.	Trigger Levels		
	Alert level	Alarm level	Action level
Vibrating Monitoring	2mm/s	2.5mm/s	3mm/s

Vibration Record

Project Title: Central Police Station Conservation & Revitalization Project No: WP201 21-Apr-2013 to 4-May-2013

POINT		VM14-1	VM14-2	VM14-3	VM14-4					
DATE	PD/(m)	mm/s	mm/s	mm/s	mm/s					
19-Nov-12 (Initial)		0.103	0.112	0.147	0.136					
21-Apr-2013		Sunday								
22-Apr-2013		0.22	0.61	0.42	0.13					
23-Apr-2013		0.33	0.31	0.25	0.25					
24-Apr-2013		0.26	0.55	0.45	0.13					
25-Apr-2013		0.61	0.22	0.25	0.13					
26-Apr-2013		1.61	0.31	0.45	0.13					
27-Apr-2013		0.35	0.25	0.25	0.23					
28-Apr-2013		Sunday								
29-Apr-2013		0.26	0.35	0.11	0.13					
30-Apr-2013		0.32	0.62	0.61	0.25					
1-May-2013		Public Holiday								
2-May-2013		0.15	0.23	0.25	0.15					
3-May-2013		0.52	0.52	0.28	0.13					
4-May-2013		0.13	0.26	0.38	0.13					
Remarks										



Vibration Record

Project Title: Central Police Station Conservation & Revitalization Project No: WP201 21-Apr-2013 to 4-May-2013

POINT	VM14-1	VM14-2	VM14-3	VM14-4			
DATE	PD/(m)	mm/s	mm/s	mm/s	mm/s		
19-Nov-12 (Initial)	0.103	0.112	0.147	0.136			
21-Apr-2013							Sunday
22-Apr-2013	0.22	0.61	0.42	0.13			
23-Apr-2013	0.33	0.31	0.25	0.25			
24-Apr-2013	0.26	0.55	0.45	0.13			
25-Apr-2013	0.61	0.22	0.25	0.13			
26-Apr-2013	1.61	0.31	0.45	0.13			
27-Apr-2013	0.35	0.25	0.25	0.23			
28-Apr-2013							Sunday
29-Apr-2013	0.26	0.35	0.11	0.13			
30-Apr-2013	0.32	0.62	0.61	0.25			
1-May-2013							Public Holiday
2-May-2013	0.15	0.23	0.25	0.15			
3-May-2013	0.52	0.52	0.28	0.13			
4-May-2013	0.13	0.26	0.38	0.13			
Remarks							

Prepared by : Lo wing yue (Surveyor)



恆誠建築工程有限公司
Win Win Construction Company Ltd.

(Block 14)

Monitoring Check Pts.	Alert level	Trigger Levels
Vibrating Monitoring	2mm/s	Alarm level 2.5mm/s 3mm

Vibration Record

Project Title: Central Police Station Conservation & Revitalization Project No: WP201 5-May-2013 to 18-May-2013

POINT	VM14-1	VM14-2	VM14-3	VM14-4			
DATE	PD/(m)	mm/s	mm/s	mm/s			
19-Nov-12 (Initial)	0.103	0.112	0.147	0.136			
5-May-2013					Sunday		
6-May-2013	0.66	0.15	0.36	0.52			
7-May-2013	0.15	0.34	0.29	0.13			
8-May-2013	0.62	0.12	0.61	0.11			
9-May-2013	0.19	0.62	0.18	0.56			
10-May-2013	0.33	0.85	0.16	0.66			
11-May-2013	0.16	0.47	0.26	0.16			
12-May-2013					Sunday		
13-May-2013	0.22	0.28	0.31	0.19			
14-May-2013	0.31	0.33	0.69	0.28			
15-May-2013	1.31	0.23	0.25	0.29			
16-May-2013	0.36	0.33	0.58	0.29			
17-May-2013					Public Holiday		
18-May-2013	1.81	0.24	0.45	0.19			
Remarks							

Prepared by : Lo wing yue (Surveyor)

Monitoring Check Pts.	Alert level	2mm/s	2.5mm/s	3mm/s
Vibrating Monitoring				

Vibration Record

Project Title: Central Police Station Conservation & Revitalization Project No: WP201 19-May-2013 to 1-Jun-2013

POINT	VM14-1	VM14-2	VM14-3	VM14-4				
DATE	PD/(m)	mm/s	mm/s	mm/s	mm/s			
19-Nov-12 (Initial)	0.103	0.112	0.147	0.136				
19-May-2013								
20-May-2013	0.60	0.13	0.34	0.29				
21-May-2013	0.36	0.95	0.95	0.54				
22-May-2013	0.62	0.26	0.62	0.13				
23-May-2013	0.13	0.22	0.85	0.11				
24-May-2013	0.65	0.19	0.86	0.26				
25-May-2013	0.33	0.23	0.71	0.15				
26-May-2013								
27-May-2013	0.21	0.26	0.45	0.15				
28-May-2013	0.32	0.22	0.46	0.16				
29-May-2013	0.52	0.33	0.35	0.52				
30-May-2013	0.36	0.21	0.51	0.13				
31-May-2013	0.22	0.33	0.33	0.19				
1-Jun-2013	0.62	0.12	0.16	0.52				
Remarks								

Prepared by : Lo wing yue (Surveyor)

Monitoring Check Pts.	Trigger Levels		
	Alert Level	Alarm Level	Emergency
Vibrating Monitoring	2mm/s	2.5mm/s	3mm/s

Vibration Record

Project Title: Central Police Station Conservation & Revitalization Project No: WP201 2-Jun-2013 to 15-Jun-2013

POINT	VM14-1	VM14-2	VM14-3	VM14-4					
DATE	PD(mm)	mm/s	mm/s	mm/s	mm/s				
19-Nov-12 (Initial)	0.303	0.112	0.047	0.136					
2-Jun-2013					Sunday				
3-Jun-2013	0.56	0.81	0.23	0.55					
4-Jun-2013	0.21	0.33	0.05	0.26					
5-Jun-2013	0.31	0.62	0.22	0.11					
6-Jun-2013	0.30	0.36	0.02	0.18					
7-Jun-2013	0.68	0.23	0.02	0.13					
8-Jun-2013	0.33	0.23	0.18	0.15					
9-Jun-2013					Sunday				
10-Jun-2013	0.39	0.23	0.55	0.36					
11-Jun-2013	0.65	0.22	0.11	0.15					
12-Jun-2013					Public Holiday				
13-Jun-2013	0.33	0.33	0.58	0.22					
14-Jun-2013	0.61	0.22	0.55	0.03					
15-Jun-2013	0.32	0.51	0.56	0.25					
Remarks									

Monitoring Check Pts.	Trigger Levels
Vibrating Monitoring	2mm/s 3mm/s 4mm/s 5mm/s

Vibration Record

Project Title: Central Police Station Conservation & Revitalization Project No: WP201 16-Jan-2013 10 29-Jan-2013

POINT		VM14-1	VM14-2	VM14-3	VM14-4			
DATE	FD(10)	mm/s	mm/s	mm/s	mm/s			
16-Jan-2013		0.103	0.112	0.147	0.156			
Scale								
17-Jan-2013		0.33	0.22	0.66	0.19			
18-Jan-2013		0.22	0.56	0.78	0.11			
19-Jan-2013		0.53	0.33	0.71	0.25			
20-Jan-2013		0.36	0.22	0.75	0.33			
21-Jan-2013		0.62	0.33	0.85	0.15			
22-Jan-2013		0.75	0.36	0.58	0.25			
Scale								
24-Jan-2013		0.32	0.21	0.15	0.13			
25-Jan-2013		0.11	0.21	0.09	0.12			
26-Jan-2013		0.33	0.99	0.60	0.56			
27-Jan-2013		0.34	0.78	0.95	1.53			
28-Jan-2013		0.40	0.22	0.21	0.22			
29-Jan-2013		0.41	0.23	0.41	0.19			
Remarks								



恆誠建築工程有限公司
Win Win Way Construction Company Ltd.

(Block 14 Structural A&A)

Monitoring Check Pis.

Vibrating Monitoring

Trigger Levels

Alert level 2mm/s

2.5mm/s

Alarm level

3mm/s

Vibration Record

Project Title: Central Police Station Conservation & Revitalization Project No: WP201 30-Jun-2013 to 13-Jul-2013

POINT	VM14-1	VM14-2	VM14-3	VM14-4			
DATE	PD/(m)	mm/s	mm/s	mm/s	mm/s		
19-Nov-12 (Initial)	0.103	0.112	0.147	0.136			
30-Jun-2013							
1-Jul-2013							
2-Jul-2013	0.35	0.29	0.32	0.77			
3-Jul-2013	0.55	0.23	0.24	0.54			
4-Jul-2013	0.48	0.49	0.47	0.18			
5-Jul-2013	0.78	0.72	0.17	0.63			
6-Jul-2013	0.39	0.51	0.40	0.29			
7-Jul-2013							
8-Jul-2013	0.47	0.43	0.85	0.93			
9-Jul-2013	0.80	0.28	0.20	0.20			
10-Jul-2013	0.13	0.33	0.19	0.27			
11-Jul-2013	0.52	0.15	0.21	0.99			
12-Jul-2013	0.15	0.20	0.16	0.21			
13-Jul-2013	0.41	0.19	0.79	0.17			
Remarks							

Sunday

Public Holiday

Sunday

Prepared by : Lo wing yue (Surveyor)

(Block 14 Structural A&A)



恆誠建築工程有限公司

Win Win Way Construction Company Ltd.

Monitoring Check Pts.	Trigger Levels		
	Alert level	Alarm level	Action level
Vibrating Monitoring	2mm/s	2.5mm/s	3mm/s

Vibration Record

Project Title: Central Police Station Conservation & Revitalization Project No: WP201 14-Jul-2013 to 27-Jul-2013

POINT		VM14-1	VM14-2	VM14-3	VM14-4					
DATE	PD/(m)	mm/s	mm/s	mm/s	mm/s					
19-Nov-12 (Initial)		0.103	0.112	0.147	0.136					
14-Jul-2013		Sunday								
15-Jul-2013		0.13	0.20	0.18	0.84					
16-Jul-2013		0.20	0.15	0.37	0.14					
17-Jul-2013		0.21	0.30	0.71	0.21					
18-Jul-2013		0.51	0.17	0.21	0.69					
19-Jul-2013		0.26	0.61	0.54	0.61					
20-Jul-2013		0.40	0.57	0.61	0.77					
21-Jul-2013		Sunday								
22-Jul-2013		0.74	0.19	0.16	0.53					
23-Jul-2013		0.74	0.55	0.61	0.69					
24-Jul-2013		0.23	0.16	0.19	0.51					
25-Jul-2013		0.18	0.24	0.30	0.77					
26-Jul-2013		0.35	0.32	0.33	0.42					
27-Jul-2013		0.77	0.23	0.16	0.40					
Remarks										

Prepared by : Lo wing yue (Surveyor)

(Block 14 Structural A&A)



Monitoring Check Pts.	Trigger Levels		
	Alert level	Alarm level	Action level
Vibrating Monitoring	2mm/s	2.5mm/s	3mm/s

Vibration Record

Project Title: Central Police Station Conservation & Revitalization Project No: WP201 28-Jul-2013 to 10-Aug-2013

POINT		VM14-1	VM14-2	VM14-3	VM14-4					
DATE	PD/(m)	mm/s	mm/s	mm/s	mm/s					
19-Nov-12 (Initial)		0.103	0.112	0.147	0.136					
28-Jul-2013		Sunday								
29-Jul-2013		0.64	0.66	0.66	0.14					
30-Jul-2013		0.29	0.78	0.78	1.04					
31-Jul-2013		0.16	0.17	0.17	0.71					
1-Aug-2013		0.49	0.28	0.28	0.17					
2-Aug-2013		0.39	0.17	0.17	0.14					
3-Aug-2013		0.37	0.51	0.69	0.16					
4-Aug-2013		Sunday								
5-Aug-2013		0.30	0.16	0.40	0.53					
6-Aug-2013		0.51	0.27	0.19	0.18					
7-Aug-2013		0.15	0.19	0.64	0.26					
8-Aug-2013		0.30	0.46	0.16	0.21					
9-Aug-2013		0.23	0.18	0.23	0.44					
10-Aug-2013										
Remarks										

Prepared by : Lo wing yue (Surveyor)

(Block 14 Structural A&A)



恆誠建築工程有限公司

Win Win Way Construction Company Ltd.

Monitoring Check Pts.	Trigger Levels		
	Alert level	Alarm level	Action level
Vibrating Monitoring	2mm/s	2.5mm/s	3mm/s

Vibration Record

Project Title: Central Police Station Conservation & Revitalization Project No: WP201 28-Jul-2013 to 10-Aug-2013

POINT		VM14-1	VM14-2	VM14-3	VM14-4					
DATE	PD/(m)	mm/s	mm/s	mm/s	mm/s					
19-Nov-12 (Initial)		0.103	0.112	0.147	0.136					
28-Jul-2013		Sunday								
29-Jul-2013		0.64	0.66	0.66	0.14					
30-Jul-2013		0.29	0.78	0.78	1.04					
31-Jul-2013		0.16	0.17	0.17	0.71					
1-Aug-2013		0.49	0.28	0.28	0.17					
2-Aug-2013		0.39	0.17	0.17	0.14					
3-Aug-2013		0.37	0.51	0.69	0.16					
4-Aug-2013		Sunday								
5-Aug-2013		0.30	0.16	0.40	0.53					
6-Aug-2013		0.51	0.27	0.19	0.18					
7-Aug-2013		0.15	0.19	0.64	0.26					
8-Aug-2013		0.30	0.46	0.16	0.21					
9-Aug-2013		0.23	0.18	0.23	0.44					
10-Aug-2013		0.20	0.62	0.19	0.18					
Remarks										

Prepared by : Lo wing yue (Surveyor)

Monitoring Check Pts.	Trigger Levels		
	Alert level	Alarm level	Action level
Vibration Monitoring	2mm/s	2.5mm/s	3mm/s
# Vibration at largest span of highest Structural level	5.0mm/s	6.0mm/s	7.5mm/s

Vibration Record

Project Title: Central Police Station Conservation & Revitalization Project No: WP201 11-Aug-2013 to 24-Aug-2013

POINT		VM14-1#	VM14-2 #	VM14-3	VM14-4				
DATE	PD/(m)	mm/s	mm/s	mm/s	mm/s				
19-Nov-12 (Initial)		0.103	0.112	0.147	0.136				
11-Aug-2013		Sunday							
12-Aug-2013		0.18	0.14	0.14	0.16				
13-Aug-2013		0.54	0.33	0.60	0.26				
14-Aug-2013		Typhoon No.8							
15-Aug-2013		0.68	0.24	0.38	0.24				
16-Aug-2013		0.15	0.19	0.14	0.29				
17-Aug-2013		0.64	0.35	0.42	0.15				
18-Aug-2013		Sunday							
19-Aug-2013		0.24	0.14	0.16	0.37				
20-Aug-2013		0.17	0.15	0.22	0.31				
21-Aug-2013		0.68	0.37	0.29	0.23				
22-Aug-2013		0.31	0.23	0.19	0.19				
23-Aug-2013		0.56	0.16	0.15	0.16				
24-Aug-2013		0.16	0.23	0.12	0.15				
Remarks									

Monitoring Check Pts.	Trigger Levels		
	Alert level	Alarm level	Action level
Vibration Monitoring	2mm/s	2.5mm/s	3mm/s
# Vibration at largest span of highest Structural level	5.0mm/s	6.0mm/s	7.5mm/s

Vibration Record

Project Title: Central Police Station Conservation & Revitalization Project No: WP201 25-Aug-2013 to 7-Sep-2013

POINT		VM14-1#	VM14-2 #	VM14-3	VM14-4					
DATE	PD/(m)	mm/s	mm/s	mm/s	mm/s					
19-Nov-12 (Initial)		0.103	0.112	0.147	0.136					
25-Aug-2013		Sunday								
26-Aug-2013		0.18	0.33	0.21	0.42					
27-Aug-2013		0.18	0.41	0.34	0.16					
28-Aug-2013		0.32	0.37	0.18	0.27					
29-Aug-2013		0.29	0.39	0.18	0.32					
30-Aug-2013		0.37	0.26	0.45	0.32					
31-Aug-2013		0.44	0.40	0.39	0.30					
1-Sep-2013		Sunday								
2-Sep-2013		0.32	0.28	0.21	0.45					
3-Sep-2013		0.41	0.24	0.15	0.15					
4-Sep-2013		0.37	0.51	0.17	0.18					
5-Sep-2013		0.17	0.47	0.37	0.52					
6-Sep-2013		0.15	0.20	0.16	0.14					
7-Sep-2013		0.16	0.32	0.15	0.18					
Remarks										

Monitoring Check Pts.	Trigger Levels		
	Alert level	Alarm level	Action level
Vibration Monitoring	2mm/s	2.5mm/s	3mm/s
# Vibration at largest span of highest Structural level	5.0mm/s	6.0mm/s	7.5mm/s

Vibration Record

Project Title: Central Police Station Conservation & Revitalization Project No: WP201 8-Sep-2013 to 21-Sep-2013

POINT		VM14-1#	VM14-2 #	VM14-3	VM14-4					
DATE	PD/(m)	mm/s	mm/s	mm/s	mm/s					
19-Nov-12 (Initial)		0.103	0.112	0.147	0.136					
8-Sep-2013		Sunday								
9-Sep-2013		0.74	0.72	0.31	0.15					
10-Sep-2013		0.20	0.46	0.18	0.14					
11-Sep-2013		0.29	0.16	0.23	0.21					
12-Sep-2013		0.18	0.22	0.18	0.15					
13-Sep-2013		0.36	1.15	0.79	0.46					
14-Sep-2013		0.40	0.18	0.41	0.21					
15-Sep-2013		Sunday								
16-Sep-2013		0.26	0.24	0.46	0.21					
17-Sep-2013		0.29	0.41	0.19	0.26					
18-Sep-2013		0.59	0.44	0.26	0.15					
19-Sep-2013		0.86	0.15	0.38	0.64					
20-Sep-2013		Public Holiday								
21-Sep-2013		0.86	0.39	0.36	0.30					
Remarks										

Monitoring Check Pts.	Trigger Levels		
	Alert level	Alarm level	Action level
Vibration Monitoring	2mm/s	2.5mm/s	3mm/s
# Vibration at largest span of highest Structural level	5.0mm/s	6.0mm/s	7.5mm/s

Vibration Record

Project Title: Central Police Station Conservation & Revitalization Project No: WP201 22-Sep-2013 to 5-Oct-2013

POINT		VM14-1#	VM14-2 #	VM14-3	VM14-4					
DATE	PD/(m)	mm/s	mm/s	mm/s	mm/s					
19-Nov-12 (Initial)		0.103	0.112	0.147	0.136					
22-Sep-2013		Sunday								
23-Sep-2013		0.13	0.45	0.16	0.15					
24-Sep-2013		0.15	0.26	0.16	0.14					
25-Sep-2013		0.25	0.26	0.25	0.15					
26-Sep-2013		0.22	0.31	0.26	0.27					
27-Sep-2013		0.27	0.30	0.14	0.23					
28-Sep-2013		0.35	0.63	1.20	0.23					
29-Sep-2013		Sunday								
30-Sep-2013		0.23	0.42	0.25	0.35					
1-Oct-2013		Public Holiday								
2-Oct-2013		0.21	0.21	0.19	0.39					
3-Oct-2013		0.15	0.26	0.58	0.25					
4-Oct-2013		0.16	0.37	0.30	0.42					
5-Oct-2013		0.25	0.16	0.35	0.26					
Remarks										

Monitoring Check Pts.	Trigger Levels		
	Alert level	Alarm level	Action level
Vibration Monitoring	2mm/s	2.5mm/s	3mm/s
# Vibration at largest span of highest Structural level	5.0mm/s	6.0mm/s	7.5mm/s

Vibration Record

Project Title: Central Police Station Conservation & Revitalization Project No: WP201 6-Oct-2013 to 19-Oct-2013

POINT		VM14-1#	VM14-2 #	VM14-3	VM14-4					
DATE	PD/(m)	mm/s	mm/s	mm/s	mm/s					
19-Nov-12 (Initial)		0.103	0.112	0.147	0.136					
6-Oct-2013		Sunday								
7-Oct-2013		0.46	0.27	0.25	0.16					
8-Oct-2013		0.13	0.46	0.24	0.48					
9-Oct-2013		0.38	0.22	0.29	0.32					
10-Oct-2013		0.47	0.25	0.15	0.28					
11-Oct-2013		0.55	0.25	0.26	0.60					
12-Oct-2013		0.79	0.25	0.15	0.25					
13-Oct-2013		Sunday								
14-Oct-2013		Public Holiday								
15-Oct-2013		0.22	0.41	0.29	0.22					
16-Oct-2013		0.15	0.12	0.52	0.75					
17-Oct-2013		0.74	0.40	0.35	0.42					
18-Oct-2013		0.15	0.25	1.11	0.79					
19-Oct-2013		0.66	0.12	0.29	0.75					
Remarks										

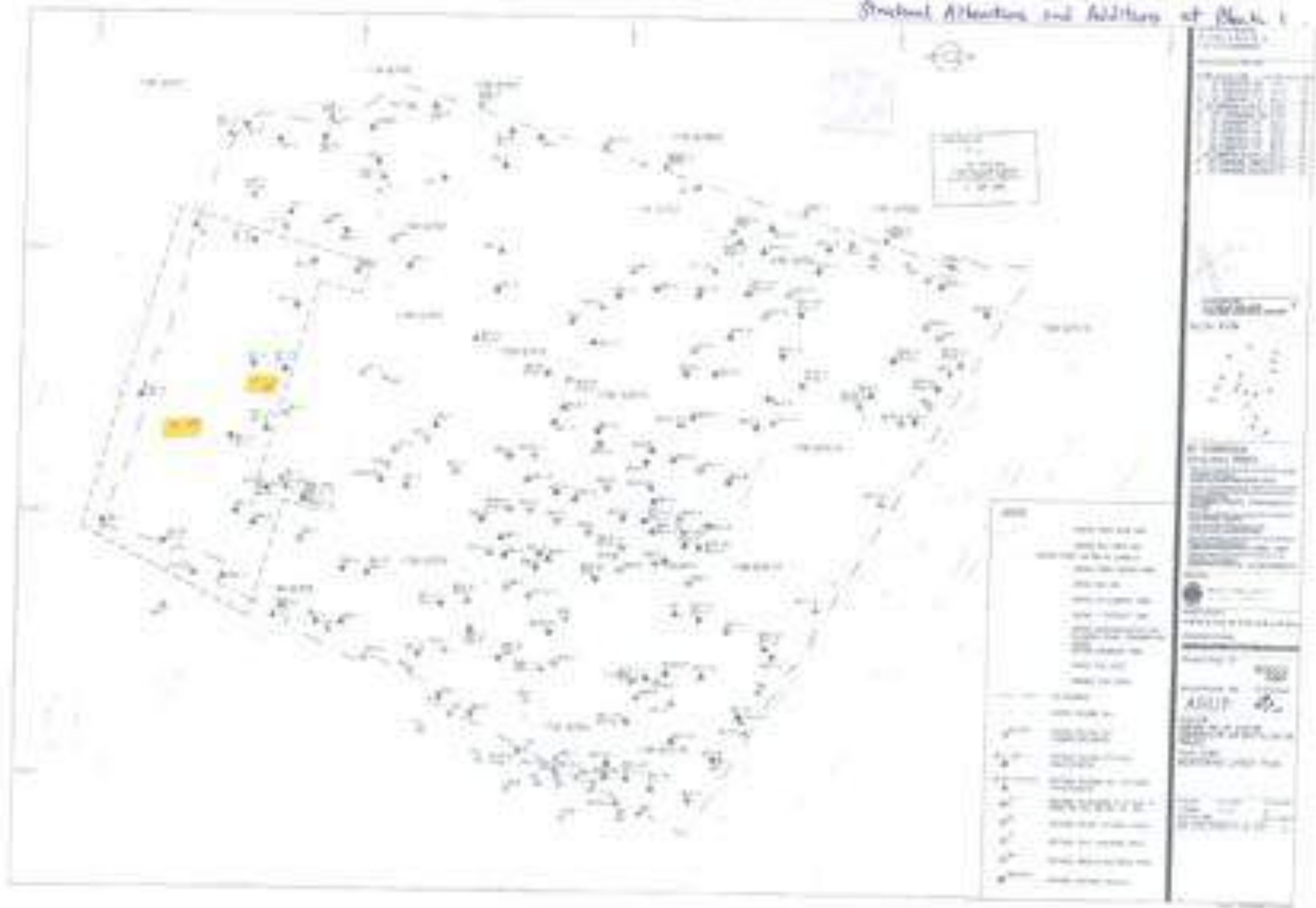
Monitoring Check Pts.	Trigger Levels		
	Alert level	Alarm level	Action level
Vibration Monitoring	2mm/s	2.5mm/s	3mm/s
# Vibration at largest span of highest Structural level	5.0mm/s	6.0mm/s	7.5mm/s

Vibration Record

Project Title: Central Police Station Conservation & Revitalization Project No: WP201 20-Oct-2013 to 2-Nov-2013

POINT		VM14-1#	VM14-2 #	VM14-3	VM14-4					
DATE	PD/(m)	mm/s	mm/s	mm/s	mm/s					
19-Nov-12 (Initial)		0.103	0.112	0.147	0.136					
20-Oct-2013		Sunday								
21-Oct-2013		0.25	0.25	0.52	0.85					
22-Oct-2013		0.27	0.45	0.13	0.26					
23-Oct-2013		0.46	0.79	0.25	0.57					
24-Oct-2013		0.51	0.14	0.16	0.17					
25-Oct-2013		0.15	0.25	0.48	0.54					
26-Oct-2013		0.48	0.75	0.98	0.27					
27-Oct-2013		Sunday								
28-Oct-2013		0.48	0.35	0.64	0.20					
29-Oct-2013		0.61	0.18	0.19	0.21					
30-Oct-2013		0.23	0.22	0.36	0.35					
31-Oct-2013		0.25	0.25	0.40	0.19					
1-Nov-2013		0.34	0.29	0.18	0.37					
2-Nov-2013		0.25	0.25	1.10	0.16					
Remarks										

Structural Attention and Addition of Block 1





Monitoring Check Pts.	Alert level	Alarm level	Trigger Levels
Vibration Monitoring	2mm/s	2.5mm/s	3mm/s
Vibration at largest span of highest Structural level	5.0mm/s	6.0mm/s	7.5mm/s

Vibration Record

Project Title: Central Police Station Conservation & Revitalization Project No: WP202 24-Jan-2013 to 6-Feb-2013

POINT	VM1-1*	VM1-2*						
DATE	PD/(m)	mm/s	mm/s	mm/s	mm/s	mm/s	mm/s	mm/s
11-12-12 (Initial)		0.132	0.698					
24-Jan-13		0.228	1.700					
25-Jan-13		1.190	0.774					
26-Jan-13		0.567	0.194					
27-Jan-13				SUNDAY				
28-Jan-13		0.310	0.306					
29-Jan-13		0.270	0.626					
30-Jan-13		0.487	0.730					
31-Jan-13		0.403	0.462					
01-Feb-13		0.654	0.307					
02-Feb-13		0.290	0.706					
03-Feb-13				SUNDAY				
04-Feb-13		0.240	0.522					
05-Feb-13		0.142	0.112					
06-Feb-13		0.348	0.284					

Remarks: * same as WP107

Prepared by : Wong Wing Yee *WY*



Monitoring Check Pts.	Trigger Levels		
Alert level	2mm/s	2.5mm/s	3mm/s
Alarm level	5.0mm/s	6.0mm/s	7.5mm/s
Vibration Monitoring			
Vibration at largest span of highest Structural level			

Vibration Record

Project Title: Central Police Station Conservation & Revitalization Project No: WP202 7-Feb-2013 to 20-Feb-2013

POINT	VM1-1*	VM1-2*							
DATE	PD/(m)	mm/s	mm/s	mm/s	mm/s				
11-12-12 (Initial)	0.132	0.698							
07-Feb-13	0.407	0.430							
08-Feb-13	0.097	0.108							
09-Feb-13									
10-Feb-13									
11-Feb-13									
12-Feb-13									
13-Feb-13									
14-Feb-13	0.091	0.116							
15-Feb-13	0.103	0.145							
16-Feb-13	0.094	0.106							
17-Feb-13									
18-Feb-13	0.151	0.613							
19-Feb-13	0.108	0.212							
20-Feb-13	0.113	0.150							

Remarks: * same as WP107

Prepared by : Wong Wing Xee *Wong Wing Xee*



Monitoring Check Pts.	Trigger Levels		
Vibrator Monitoring	Alert level 2mm/s	Alarm level 2.5mm/s	3mm/s
Vibration at largest span of highest Structural level	5.0mm/s	6.0mm/s	7.5mm/s

Vibration Record

Project Title: Central Police Station Conservation & Revitalization Project No: WP202 (Block 1) 21-Feb-2013 to 6-Mar-2013

POINT	VMI-1*	VMI-2*						
DATE	PD/(m)	mm/s	mm/s					
11-12-12 (Initial)								
21-Feb-13		0.491	0.272					
22-Feb-13		0.496	0.217					
23-Feb-13		0.495	0.186					
24-Feb-13				Sunday				
25-Feb-13		1.400	0.805					
26-Feb-13		0.151	0.249					
27-Feb-13		0.108	0.453					
28-Feb-13		0.544	0.192					
01-Mar-13		0.319	0.281					
02-Mar-13		0.323	0.244					
03-Mar-13				Sunday				
04-Mar-13		0.767	0.166					
05-Mar-13		1.590	0.640					
06-Mar-13		0.694	0.309					

Remarks: * same as WPP107

Prepared by : Wong Wing Xee



Monitoring Check Pts.	Trigger Levels		
Vibration Monitoring	Alert level 2mm/s	Alarm level 2.5mm/s	3mm/s
# Vibration at largest span of highest Structural level	5.0mm/s	6.0mm/s	7.5mm/s

Vibration Record

Project Title: Central Police Station Conservation & Revitalization Project No: WP202 (Block 1 A&A) 7-Mar-2013 to 20-Mar-2013

POINT	#VM1-1*	#VM1-2*						
DATE	mm/s	mm/s						
11-12-12 (Initial)	0.132	0.698						
07-Mar-13	1.620	0.370						
08-Mar-13	0.247	0.108						
09-Mar-13	0.205	0.150						
10-Mar-13			Sunday					
11-Mar-13	0.880	0.321						
12-Mar-13	0.174	0.171						
13-Mar-13	0.364	0.139						
14-Mar-13	0.230	0.119						
15-Mar-13	0.272	0.353						
16-Mar-13	1.240	0.214						
17-Mar-13			Sunday					
18-Mar-13	0.273	0.283						
19-Mar-13	0.520	0.427						
20-Mar-13	0.286	0.284						

Remarks: * same as WP107
Vibration at largest span of highest structural level

Prepared by: Won Win Yee *WY*



Monitoring Check Pts. Vibration Monitoring # Vibration at largest span of highest Structural level	Trigger Levels		
	Alert level	Alarm level	Action level
	2mm/s	2.5mm/s	3mm/s
	5.0mm/s	6.0mm/s	7.5mm/s

Vibration Record

Project Title: Central Police Station Conservation & Revitalization Project No: WP202 (Block 1 A&A 21-Mar-2013 to 3-Apr-2013

POINT	#VM1-1*	#VM1-2*						
DATE	mm/s	mm/s						
11-12-12 (Initial)	0.132	0.698						
21-Mar-13	0.128	0.131						
22-Mar-13	0.214	0.285						
23-Mar-13	0.196	0.202						
24-Mar-13			Sunday					
25-Mar-13	0.334	0.180						
26-Mar-13	0.329	0.163						
27-Mar-13	0.286	0.094						
28-Mar-13	0.178	0.251						
29-Mar-13			Holiday					
30-Mar-13			Holiday					
31-Mar-13			Sunday					
01-Apr-13			Holiday					
02-Apr-13	0.178	0.251						
03-Apr-13	0.116	0.112						

Remarks: * same as WP107

Vibration at largest span of highest structural level

Prepared by : Wong Wing Yee



Monitoring Check Pts. Vibration Monitoring # Vibration at largest span of highest Structural level	Trigger Levels		
	Alert level	Alarm level	Action level
	2mm/s	2.5mm/s	3mm/s
	5.0mm/s	6.0mm/s	7.5mm/s

Vibration Record

Project Title: Central Police Station Conservation & Revitalization Project No: WP202 (Block 1 A&A) 4-Apr-2013 to 17-Apr-2013

POINT	#VM1-1*	#VM1-2*						
DATE	mm/s	mm/s						
11-12-12 (Initial)	0.132	0.698						
04-Apr-13								
Holiday								
05-Apr-13	0.200	0.133						
06-Apr-13	0.825	0.221						
07-Apr-13								
Sunday								
08-Apr-13	0.226	0.393						
09-Apr-13	0.191	1.170						
10-Apr-13	0.524	0.474						
11-Apr-13	0.524	0.474						
12-Apr-13	0.340	0.128						
13-Apr-13	0.255	0.701						
Sunday								
14-Apr-13								
15-Apr-13	0.325	0.163						
16-Apr-13	0.216	0.495						
17-Apr-13	0.191	0.209						

Remarks: * same as WP107

Vibration at largest span of highest structural level

Prepared by : Wong Wing Yee



Monitoring Check Pts. Vibration Monitoring # Vibration at largest span of highest Structural level	Trigger Levels		
	Alert level	Alarm level	Action level
	2mm/s	2.5mm/s	3mm/s
	5.0mm/s	6.0mm/s	7.5mm/s

Vibration Record

Project Title: Central Police Station Conservation & Revitalization Project No: WP202 (Block 1 A&A) 18-Apr-2013 to 1-May-2013

POINT	#VM1-1*	#VM1-2*						
DATE	mm/s	mm/s						
11-12-12 (Initial)	0.132	0.698						
18-Apr-13	0.098	0.111						
19-Apr-13	0.166	0.761						
20-Apr-13	1.430	0.160						
21-Apr-13			Sunday					
22-Apr-13	0.241	0.255						
23-Apr-13	0.246	0.327						
24-Apr-13	0.307	0.251						
25-Apr-13	0.150	0.258						
26-Apr-13	0.184	0.317						
27-Apr-13	0.183	0.232						
28-Apr-13			Sunday					
29-Apr-13	1.310	0.420						
30-Apr-13	0.264	0.112						
01-May-13			Holiday					

Remarks: * same as WP107

Vibration at largest span of highest structural level

Prepared by : Wong Wing Yee



Monitoring Check Pts.	Trigger Levels		
Vibration Monitoring	Alert level	Alarm level	3mm/s
# Vibration at largest span of highest Structural level	2mm/s	2.5mm/s	3mm/s
	5.0mm/s	6.0mm/s	7.5mm/s

Vibration Record

Project Title: Central Police Station Conservation & Revitalization Project No: WP202 (Block 1 A&P 18-Apr-2013 to 1-May-2013

POINT	#VM1-1*	#VM1-2*							
DATE	mm/s	mm/s							
11-12-12 (Initial)	0.132	0.698							
18-A r-13	0.098	0.111							
19-A r-13	0.166	0.761							
20-A r-13	1.430	0.160							
21-A r-13									
Sunday									
22-A r-13	0.241	0.255							
23-A r-13	0.246	0.327							
24-A r-13	0.307	0.251							
25-A r-13	0.150	0.258							
26-A r-13	0.184	0.317							
27-A r-13	0.183	0.232							
28-A r-13									
Sunday									
29-A r-13	1.310	0.420							
30-A r-13	0.264	0.112							
01-Mar-13									
Holiday									

Remarks: * same as WP107
Vibration at largest span of highest structural level

Prepared by: Won Win Yee



Monitoring Check Pts.	Trigger Levels		
Vibration Monitoring	Alert level 2mm/s	Alarm level 2.5mm/s	3mm/s
# Vibration at largest span of highest Structural level	5.0mm/s	6.0mm/s	7.5mm/s

Vibration Record

Project Title: Central Police Station Conservation & Revitalization Project No: WP202 (Block 1 A&A 2-May-2013 to 15-May-2013)

POINT	#VM1-1*	#VM1-2*							
DATE	mm/s	mm/s							
11-12-12 (Initial)	0.132	0.698							
02-Ma -13	0.160	0.206							
03-Ma -13	0.609	0.103							
04-Ma -13	0.131	0.246							
05-Ma -13									
06-Ma -13	0.268	0.200							
07-Ma -13	0.128	0.156							
08-Ma -13	0.187	0.212							
09-Ma -13	1.210	0.295							
10-Ma -13	0.236	0.246							
11-Ma -13	0.133	0.300							
12-Ma -13									
13-Ma -13	0.256	1.450							
14-Ma -13	0.241	1.160							
15-Ma -13	0.189	0.817							

Remarks: * same as WP107
Vibration at largest span of highest structural level

Prepared by : Won n Yee



Monitoring Check Pts.	Trigger Levels		
	Alert level	Alarm level	Action level
Vibration Monitoring	2mm/s	2.5mm/s	3mm/s
# Vibration at largest span of highest Structural level	5.0mm/s	6.0mm/s	7.5mm/s

Vibration Record

Project Title: Central Police Station Conservation & Revitalization Project No: WP202 (Block 1 A&F 16-May-2013 to #####

POINT	#VM1-1*	#VM1-2*						
DATE	mm/s	mm/s						
11-12-12 (Initial)	0.132	0.698						
16-May-13	0.209	0.247						
17-May-13			Holiday					
18-May-13	0.202	0.571						
19-May-13			Sunday					
20-May-13	0.133	0.454						
21-May-13	0.529	0.372						
22-May-13	0.087	0.097						
23-May-13	0.178	0.373						
24-May-13	0.165	0.293						
25-May-13	0.371	0.447						
26-May-13			Sunday					
27-May-13	0.227	0.197						
28-May-13	0.618	0.171						
29-May-13	0.113	0.211						

Remarks: * same as WP107

Vibration at largest span of highest structural level

Prepared by : Wong Wing Yee



Monitoring Check Pts.	Trigger Levels		
Vibration Monitoring	Alert level	Alarm level	Action level
# Vibration at largest span of highest Structural level	2mm/s	2.5mm/s	3mm/s
	5.0mm/s	6.0mm/s	7.5mm/s

Vibration Record

Project Title: Central Police Station Conservation & Revitalization Project No: WP202 (Block 1 A&A 30-May-2013 to 12-Jun-2013

POINT	#VM1-1*	#VM1-2*						
DATE	mm/s	mm/s						
11-12-12 (Initial)	0.132	0.698						
30-Ma -13	0.163	1.400						
31-Ma -13	0.175	0.218						
1-Jun-13	0.139	0.207						
2-Jun-13								
3-Jun-13	0.151	0.341						
4-Jun-13	0.147	0.448						
5-Jun-13	0.102	0.093						
6-Jun-13	0.720	0.434						
7-Jun-13	0.291	0.458						
8-Jun-13	0.187	0.323						
9-Jun-13								
10-Jun-13	0.206	0.216						
11-Jun-13	0.211	0.144						
12-Jun-13								

Remarks: * same as WP107
Vibration at largest span of highest structural level

Prepared by : Wong Wing Yee *WY*



Monitoring Check Pts.	Trigger Levels		
	Alert level	Alarm level	Action level
Vibration Monitoring	2mm/s	2.5mm/s	3mm/s
# Vibration at largest span of highest Structural level	5.0mm/s	6.0mm/s	7.5mm/s

Vibration Record

Project Title: Central Police Station Conservation & Revitalization Project No: WP202 (Block 1 A&A) 13-Jun-2013 to 26-Jun-2013

POINT	#VM1-1*	#VM1-2*						
DATE	mm/s	mm/s						
11-12-12 (Initial)	0.132	0.698						
13-Jun-13	0.125	0.487						
14-Jun-13	0.842	0.192						
15-Jun-13	0.966	0.139						
16-Jun-13			Sunday					
17-Jun-13	1.540	0.451						
18-Jun-13	0.883	0.209						
19-Jun-13	0.223	0.214						
20-Jun-13	0.194	0.162						
21-Jun-13	0.122	0.384						
22-Jun-13	0.203	0.143						
23-Jun-13			Sunday					
24-Jun-13	0.363	0.131						
25-Jun-13	0.470	0.160						
26-Jun-13	0.151	0.146						

Remarks: * same as WP107

Vibration at largest span of highest structural level

Prepared by : Wong Wing Yee



Monitoring Check Pts.	Trigger Levels		
	Alert level	Alarm level	Action level
	2mm/s	2.5mm/s	3mm/s
Vibration Monitoring	5.0mm/s	6.0mm/s	7.5mm/s
# Vibration at largest span of highest Structural level			

Vibration Record

Project Title: Central Police Station Conservation & Revitalization Project No: WP202 (Block 1 A&J 27-Jun-2013 to 10-Jul-2013

POINT	#VM1-1*	#VM1-2*					
DATE	mm/s	mm/s					
11-12-12 (Initial)	0.132	0.698					
27-Jun-13	0.182	0.147					
28-Jun-13	0.156	0.561					
29-Jun-13	0.103	0.199					
30-Jun-13							
01-Jul-13							
02-Jul-13	0.150	0.175					
03-Jul-13	0.398	0.163					
04-Jul-13	0.228	0.450					
05-Jul-13	0.132	0.139					
06-Jul-13	0.183	0.185					
07-Jul-13							
08-Jul-13	0.128	1.050					
09-Jul-13	0.132	0.497					
10-Jul-13	0.137	0.154					

Remarks: * same as WP107

Vibration at largest span of highest structural level

Prepared by : Wong Wing Yee

Endorsed by : Shui Wing



Monitoring Check Pts.	Trigger Levels		
	Alert level	Alarm level	Action level
	2mm/s	2.5mm/s	3mm/s
Vibration Monitoring	5.0mm/s	6.0mm/s	7.5mm/s
# Vibration at largest span of highest Structural level			

Vibration Record

Project Title: Central Police Station Conservation & Revitalization Project No: WP202 (Block 1 A&Z) 11-Jul-2013 to 24-Jul-2013

POINT	#VM1-1*	#VM1-2*					
DATE	mm/s	mm/s					
11-12-12 (Initial)	0.132	0.698					
11-Jul-13	0.199	0.191					
12-Jul-13	0.178	0.172					
13-Jul-13	0.318	0.225					
14-Jul-13			Sunday				
15-Jul-13	0.333	0.194					
16-Jul-13	0.238	0.145					
17-Jul-13	0.974	0.158					
18-Jul-13	0.268	0.216					
19-Jul-13	0.837	0.125					
20-Jul-13	0.102	0.272					
21-Jul-13			Sunday				
22-Jul-13	0.259	0.144					
23-Jul-13	0.194	0.345					
24-Jul-13	0.315	0.147					

Remarks: * same as WP107

Vibration at largest span of highest structural level

Prepared by : Wong Wing Yee

Endorsed by : Shui Wing



		Trigger Levels		
Monitoring Check Pts.		Alert level	Alarm level	Action level
Vibration Monitoring		2mm/s	2.5mm/s	3mm/s
# Vibration at largest span of highest Structural level		5.0mm/s	6.0mm/s	7.5mm/s

Vibration Record

Project Title: Central Police Station Conservation & Revitalization Project No: WP202 (Block 1 A&A) 25-Jul-2013 to 7-Aug-2013

POINT	#VM1-1*	#VM1-2*						
DATE	mm/s	mm/s						
11-12-12 (Initial)	0.132	0.698						
25-Jul-13	0.370	0.354						
26-Jul-13	0.108	0.287						
27-Jul-13	0.552	0.170						
28-Jul-13			Sunday					
29-Jul-13	0.209	0.146						
30-Jul-13	0.111	0.384						
31-Jul-13	0.402	0.221						
01-Aug-13	0.436	0.326						
02-Aug-13	0.278	0.216						
03-Aug-13	0.117	0.151						
04-Aug-13			Sunday					
05-Aug-13	0.220	0.310						
06-Aug-13	0.109	0.250						
07-Aug-13	0.290	0.220						

Remarks: * same as W/P107
Vibration at largest span of highest structural level

Prepared by: Wong Win Yee

Acknowledged by: Shui Win
17 Aug 2013



Monitoring Check Pts.	Trigger Levels		
	Alert level	Alarm level	Action level
	2mm/s	2.5mm/s	3mm/s
Vibration Monitoring	5.0mm/s	6.0mm/s	7.5mm/s
# Vibration at largest span of highest Structural level			

Vibration Record

Project Title: Central Police Station Conservation & Revitalization Project No: WP202 (Block 1 A&I) 8-Aug-2013 to 21-Aug-2013

POINT	#VM1-1*	#VM1-2*					
DATE	mm/s	mm/s					
11-12-12 (Initial)	0.132	0.698					
08-Aug-13	0.145	0.167					
09-Aug-13	0.351	0.137					
10-Aug-13	0.201	0.182					
11-Aug-13			Sunday				
12-Aug-13	0.126	0.106					
13-Aug-13	0.234	0.162					
14-Aug-13	0.219	0.183					
15-Aug-13	0.223	0.194					
16-Aug-13	0.265	0.311					
17-Aug-13	0.168	0.136					
18-Aug-13			Sunday				
19-Aug-13	0.124	0.116					
20-Aug-13	0.554	0.106					
21-Aug-13	0.146	0.137					

Remarks: * same as WP107

Vibration at largest span of highest structural level

Prepared by : Wong Wing Yee

Acknowledged by : Shui Wing



Monitoring Check Pts.	Trigger Levels		
	Alert level	Alarm level	Action level
Vibration Monitoring	2mm/s	2.5mm/s	3mm/s
# Vibration at largest span of highest Structural level	5.0mm/s	6.0mm/s	7.5mm/s

Vibration Record

Project Title: Central Police Station Conservation & Revitalization Project No: WP202 (Block 1 A&I 22-Aug-2013 to 31-Aug-2013

POINT	#VM1-1*	#VM1-2*					
DATE	mm/s	mm/s					
11-12-12 (Initial)	0.132	0.698					
22-Aug-13	0.158	0.109					
23-Aug-13	0.152	0.118					
24-Aug-13	0.213	0.185					
25-Aug-13	Sunday						
26-Aug-13	0.150	0.112					
27-Aug-13	0.156	0.256					
28-Aug-13	0.194	0.102					
29-Aug-13	0.153	0.143					
30-Aug-13	0.143	0.677					
31-Aug-13	0.129	0.161					

Remarks: * same as WP107

Vibration at largest span of highest structural level

Prepared by : Wong Wing Yee

Acknowledged by : Shui Wing



Monitoring Check Pts.	Trigger Levels		
	Alert level	Alarm level	Action level
Vibration Monitoring	2mm/s	2.5mm/s	3mm/s
# Vibration at largest span of highest Structural level	5.0mm/s	6.0mm/s	7.5mm/s

POINT	#VM1-1*	#VM1-2*
DATE	mm/s	mm/s
11-12-12 (Initial)	0.132	0.698
01-Sep-13	Sunday	
02-Sep-13	0.166	0.170
03-Sep-13	0.580	0.303
04-Sep-13	0.138	0.167
05-Sep-13	0.159	0.104
06-Sep-13	0.160	0.102
07-Sep-13	0.095	0.169
08-Sep-13	Sunday	
09-Sep-13	0.139	0.178
10-Sep-13	0.548	0.137
11-Sep-13	0.207	0.087
12-Sep-13	0.335	0.841
13-Sep-13	0.090	0.121
14-Sep-13	0.323	0.446
15-Sep-13	Sunday	
16-Sep-13	0.137	0.112
17-Sep-13	0.120	1.190
18-Sep-13	0.382	0.102
19-Sep-13	0.131	0.108
20-Sep-13	Holiday	
21-Sep-13	0.422	0.583
22-Sep-13	Sunday	
23-Sep-13	0.478	0.639
24-Sep-13	0.147	0.164
25-Sep-13	0.165	0.143
26-Sep-13	0.128	0.870
27-Sep-13	0.172	0.189
28-Sep-13	0.384	0.230
29-Sep-13	Sunday	
30-Sep-13	0.302	0.158



Gammon

Vibration Record of Block 1

POINT	VM1-1	VM1-2			
Date	mm/s	mm/s			
01-10-13	HOLIDAY				
02-10-13	0.207	0.362			
03-10-13	0.178	0.156			
04-10-13	0.122	0.212			
05-10-13	0.208	0.151			
06-10-13	SUNDAY				
07-10-13	0.143	0.200			
08-10-13	0.108	0.184			
09-10-13	0.160	0.239			
10-10-13	0.561	0.257			
11-10-13	0.093	0.194			
12-10-13	0.158	0.177			
13-10-13	SUNDAY				
14-10-13	HOLIDAY				
15-10-13	0.299	0.223			
16-10-13	0.102	0.223			
17-10-13	0.194	0.577			
18-10-13	0.160	0.153			
19-10-13	0.398	0.201			
20-10-13	SUNDAY				
21-10-13	0.445	0.280			
22-10-13	0.237	0.221			
23-10-13	0.272	0.216			
24-10-13	0.121	0.166			
25-10-13	0.122	0.256			
26-10-13	0.234	0.564			
27-10-13	SUNDAY				
28-10-13	0.580	0.122			
29-10-13	0.819	0.357			
30-10-13	0.207	0.415			
31-10-13	0.403	0.446			





Monitoring Check Pts.	Trigger Levels		
Vibration Monitoring	Alert level 2mm/s	Alarm level 2.5mm/s	Action level 3mm/s
Vibration at largest span of highest Structural level	5.0mm/s	6.0mm/s	7.5mm/s

Vibration Record

Project Title: Central Police Station Conservation & Revit Project No: WP202 (Blk 11 A&A) 19-May-2013 to 1-Jun-2013

POINT	VM11-1*	VM11-2*							
DATE	PD/(m)	mm/s	mm/s	mm/s	mm/s	mm/s	mm/s	mm/s	mm/s
23-Apr-2012 (Initial)		0.130	0.190						
19-Mar-13									
20-Mar-13		0.13	0.55						
21-Mar-13		0.25	0.33						
22-Mar-13		0.13	0.55						
23-Mar-13		0.22	0.29						
24-May-13		0.28	0.45						
25-Mar-13		0.55	0.11						
26-Mar-13									
27-Mar-13		0.23	0.15						
28-Mar-13		0.56	0.74						
29-Mar-13		0.29	0.99						
30-Mar-13		0.15	0.18						
31-Mar-13		0.11	0.26						
1-Jun-13		0.15	0.42						

Remarks: * These points intercept with WP201 Block 50

Prepared by : Wong Wing Yee *WY*



Monitoring Check Pt.	Trigger Levels		
	Alarm level	Alarm level	Alarm level
Vibration Monitoring	2mm/s	2.5mm/s	3mm/s
Vibration at largest span of highest Structural level	3.0mm/s	4.0mm/s	7.5mm/s

Vibration Record

Project Title: Central Police Station Conservation & Revit Project No: WP202 (B& 11 A&A) 2-Jun-2013 to 15-Jun-2013

POINT		VM11-1*	VM11-2*						
DATE	PDY (ms)	mm/s	mm/s	mm/s	mm/s	mm/s			
23-Apr-2012 (Initial)		0.130	0.190						
2-Jun-13							Sunday		
3-Jun-13		0.23	0.11						
4-Jun-13		0.13	0.53						
5-Jun-13		0.12	0.16						
6-Jun-13		0.23	0.15						
7-Jun-13		0.15	0.46						
8-Jun-13		0.15	0.44						
9-Jun-13							Sunday		
10-Jun-13		0.11	0.14						
11-Jun-13		0.13	0.23						
12-Jun-13							Public Holiday		
13-Jun-13		0.63	0.52						
14-Jun-13		0.44	0.62						
15-Jun-13		0.15	0.18						

Remarks: * These points intercept with WP201 Block 50

Prepared by: Wong Wing Yee *WY*



Monitoring Check Pts.	Trigger Levels		
	Alert level	Alarm level	Action level
	2mm/s	2.5mm/s	3mm/s
Vibration Monitoring	5.0mm/s	6.0mm/s	7.5mm/s
Vibration at largest span of highest Structural level			

Vibration Record

Project Title: Central Police Station Conservation & Revit Project No: WP202 (Blk 11 A&A) 16-Jun-2013 to 29-Jun-2013

POINT	VM11-1*	VM11-2*					
DATE	PD/(m)	mm/s	mm/s	mm/s	mm/s		
23-Apr-2012 (Initial)		0.130					
16-Jun-13							
17-Jun-13		0.12					
18-Jun-13		0.65					
19-Jun-13		0.65					
20-Jun-13		0.18					
21-Jun-13		0.18					
22-Jun-13		0.98					
23-Jun-13							
24-Jun-13		0.25					
25-Jun-13		0.25					
26-Jun-13		0.42					
27-Jun-13		0.65					
28-Jun-13		0.20					
29-Jun-13		0.22					

Sunday

Sunday

Remarks: * These points intercept with WP201 Block 50



Monitoring Check Pts. Vibration Monitoring Vibration at largest span of highest Structural level	Alert level 2mm/s	Alarm level 2.5mm/s	Action level 3mm/s
	5.0mm/s	6.0mm/s	7.5mm/s

Vibration Record

Project Title: Central Police Station Conservation & Revit Project No: WP202 (Blk 11 A&A) 30-Jun-2013 to 13-Jul-2013

POINT	VM11-1*	VM11-2*	mm/s	mm/s	mm/s	mm/s
DATE	PD/(m)	mm/s	mm/s	mm/s	mm/s	mm/s
23-Apr-2012 (Initial)	0.130	0.190				
30-Jun-13						
01-Jul-13						
02-Jul-13	0.16	0.18				
03-Jul-13	0.16	0.57				
04-Jul-13	0.21	0.51				
05-Jul-13	0.42	0.16				
06-Jul-13	0.31	0.22				
07-Jul-13						
08-Jul-13	0.31	0.20				
09-Jul-13	0.38	0.39				
10-Jul-13	0.29	0.21				
11-Jul-13	0.45	0.23				
12-Jul-13	0.84	0.25				
13-Jul-13	0.50	0.68				

Sunday
Holiday

Sunday

Remarks: * These points intercept with WP201 Block 50

Prepared by : Wong Wing Yee *Wong Wing Yee*
 Acknowledged by : Sitthi Wang *Sitthi Wang*



Monitoring Check Pts. Vibration Monitoring Vibration at largest span of highest Structural level	Trigger Levels		
	Alert level	Alarm level	Action level
	2mm/s	2.5mm/s	3mm/s
	5.0mm/s	6.0mm/s	7.5mm/s

Vibration Record

Project Title: Central Police Station Conservation & Revi Project No: WP202 (Blk 11 A&A) 14-Jul-2013 to 27-Jul-2013

POINT	VM11-1*	VM11-2*				
DATE	PD/(m)	mm/s	mm/s	mm/s	mm/s	
23-Apr-2012 (Initial)		0.13	0.19			
14-Jul-13						Sunday
15-Jul-13		0.16	0.65			
16-Jul-13		0.45	0.73			
17-Jul-13		0.45	0.54			
18-Jul-13		0.36	0.44			
19-Jul-13		0.86	0.54			
20-Jul-13		0.50	0.72			
21-Jul-13						Sunday
22-Jul-13		0.51	0.61			
23-Jul-13		0.17	0.16			
24-Jul-13		0.15	0.58			
25-Jul-13		0.80	0.20			
26-Jul-13		0.72	0.69			
27-Jul-13		0.41	0.61			

Remarks: * These points intercept with WP201 Block 50

Prepared by : Wong Wing Yee Endorsed by : Shui Wing



Monitoring Check Pts.	Trigger Levels		
	Alert level	Alarm level	Action level
Vibration Monitoring	2mm/s	2.5mm/s	3mm/s
Vibration at largest span of highest Structural level	5.0mm/s	6.0mm/s	7.5mm/s

Vibration Record

Project Title: Central Police Station Conservation & Revi Project No: WP202 (Blk 11 A&A) 1-Aug-2013 to 14-Aug-2013

POINT	VM11-1*	VM11-2*				
	mm/s	mm/s	mm/s	mm/s	mm/s	mm/s
DATE	PD/(m)					
23-Apr-2012 (Initial)	0.130	0.190				
01-Aug-13	0.58	0.23				
02-Aug-13	0.24	0.26				
03-Aug-13	0.51	0.16				
04-Aug-13	Sunday					
05-Aug-13	0.34	0.85				
06-Aug-13	0.50	1.43				
07-Aug-13	0.15	0.57				
08-Aug-13	0.40	0.39				
09-Aug-13	0.39	0.14				
10-Aug-13	0.35	0.32				
11-Aug-13	Sunday					
12-Aug-13	0.17	0.56				
13-Aug-13	0.53	0.54				
14-Aug-13	Typhoon No.8					

Remarks: * These points intercept with WP201 Block 50

Prepared by : Wong Wing Yee Endorsed by : Shui Wing



Monitoring Check Pts. Vibration Monitoring Vibration at largest span of highest Structural level	Trigger Levels		
	Alert level	Alarm level	Action level
	2mm/s	2.5mm/s	3mm/s
	5.0mm/s	6.0mm/s	7.5mm/s

Vibration Record

Project Title: Central Police Station Conservation & Revi Project No: WP202 (Blk 11 A&A) 15-Aug-2013 to 28-Aug-2013

POINT	VM11-1*	VM11-2*					
	mm/s	mm/s	mm/s	mm/s	mm/s	mm/s	mm/s
DATE	PD/(m)						
23-Apr-2012 (Initial)	0.130	0.190					
15-Aug-13	0.31	0.23					
16-Aug-13	0.35	0.40					
17-Aug-13	0.37	0.17					
18-Aug-13	Sunday						
19-Aug-13	1.86	0.14					
20-Aug-13	0.62	0.34					
21-Aug-13	0.51	0.31					
22-Aug-13	0.22	0.31					
23-Aug-13	0.18	0.21					
24-Aug-13	0.96	1.02					
25-Aug-13	Sunday						
26-Aug-13	0.41	0.56					
27-Aug-13	0.20	0.40					
28-Aug-13	0.35	0.20					

Remarks: * These points intercept with WP201 Block 50



Monitoring Check Pts.	Trigger Levels		
	Alert level	Alarm level	Action level
Vibration Monitoring	2mm/s	2.5mm/s	3mm/s
# Vibration at largest span of highest Structural level	5.0mm/s	6.0mm/s	7.5mm/s

POINT		VM11-1#*	VM11-2*
DATE	PD/(m)	mm/s	mm/s
23-Apr-2012	(Initial)	0.087	0.116
02-Sep-13		0.184	0.400
03-Sep-13		0.116	0.306
04-Sep-13		0.128	0.192
05-Sep-13		0.129	0.147
06-Sep-13		0.153	0.122
07-Sep-13		0.144	0.211
08-Sep-13		SUNDAY	
09-Sep-13		0.157	0.172
10-Sep-13		0.145	0.111
11-Sep-13		0.128	0.274
12-Sep-13		0.180	0.117
13-Sep-13		0.230	0.091
14-Sep-13		0.106	0.113
15-Sep-13		SUNDAY	
16-Sep-13		0.306	0.156
17-Sep-13		0.223	0.288
18-Sep-13		0.311	0.117
19-Sep-13		0.116	0.151
20-Sep-13		HOLIDAY	
21-Sep-13		0.242	0.446
22-Sep-13		SUNDAY	
23-Sep-13		0.087	0.087
24-Sep-13		0.117	0.192
25-Sep-13		0.117	0.086
26-Sep-13		0.131	0.162
27-Sep-13		0.131	0.216
28-Sep-13		0.415	0.336
29-Sep-13		SUNDAY	
30-Sep-13		0.302	0.158



Gammon

Vibration Record of Block 11

POINT	VM11-1	VM11-2			
Date	mm/s	mm/s			
01-10-13	HOLIDAY				
02-10-13	0.170	0.252			
03-10-13	0.232	0.264			
04-10-13	0.172	0.565			
05-10-13	0.186	0.116			
06-10-13	SUNDAY				
07-10-13	0.087	0.093			
08-10-13	0.319	0.113			
09-10-13	0.120	0.097			
10-10-13	0.248	0.095			
11-10-13	0.169	0.132			
12-10-13	0.083	0.113			
13-10-13	SUNDAY				
14-10-13	HOLIDAY				
15-10-13	0.166	0.272			
16-10-13	0.098	0.217			
17-10-13	0.108	0.117			
18-10-13	0.103	0.209			
19-10-13	0.336	0.086			
20-10-13	SUNDAY				
21-10-13	0.182	0.254			
22-10-13	0.587	0.145			
23-10-13	0.398	0.091			
24-10-13	0.160	0.122			
25-10-13	0.245	0.405			
26-10-13	0.091	0.129			
27-10-13	SUNDAY				
28-10-13	0.117	0.323			
29-10-13	0.125	0.181			
30-10-13	0.120	0.137			
31-10-13	0.166	0.448			

Annex M

Summary of Key Findings
of Monthly Cultural
Heritage Site Audits and
Current Condition of
Character Defining
Elements

Annex M – Summary of Key Findings and Recommendations during the Monthly Site Audits

Date of Audit	Comments / Remarks
15 November 2012	<ul style="list-style-type: none"> • Guano was observed on the verandah of the Barrack Block. The Contractor was recommended to enhance the polythene sheet protection to floors and to carry out cleaning of guano daily as agreed; • A scaffold pole was touching the revetment wall below the north elevation of D Hall (Block 14). It was rectified by the Contractor immediately; • Protection is required to the southwest corner of B Hall (Block 12) to protect the brickwork; and • Protection to the doors on North Balconies of Block 1 is required.
13 December 2012	Nil.
17 January 2013	<ul style="list-style-type: none"> • Damage to the timber floor boards in Block 1 was observed due to works not being carried out in accordance with the specifications/ method statements; • Damage to the timber door lining in Block 1 was observed due to poor handling of the door during its removal; and • Re-briefing sessions with the Contractors were carried out before allowing them to resume with the timber floor board works. It was also recommended to provide more supervision.
21 February 2013	<ul style="list-style-type: none"> • Improvement to the maintenance of protection was required in Building 1; and • Excessive amount of pigeon guano was observed on the first floor of Block 4. The Contractor was reminded to conduct regular cleaning of guano.
5,7,14 March 2013	Nil.
3, 5, 10, 12, 18 April 2013	<ul style="list-style-type: none"> • A section of the historical cornice and timber joints were lost in Building 10 due to error by works package contractor. Better supervision of the works is required; and • The cornice on the top floor of Building 1 still remains unprotected and is in danger of falling off. Better protection is required. Also, south side of lower ground level of Building 1 is highly vulnerable to water ingress during inclement weather. It is recommended to provide better protection to avoid further damage to the building fabric. Door No. GD30 (GCL ref) to Building 17 and the ground floor doors to Building 13 also require proper protection.
2, 3, 8, 9, 10, 14, 15, 16, 21 and 24 May 2013	<ul style="list-style-type: none"> • Lower ground level south side of Building 1 is vulnerable to water ingress during inclement weather. Better protection is recommended to avoid further damage to the building fabric. • It was noticed that a rainwater pipe to Building 1 northeast corridor had no temporary pipe, causing window frame 01/WLG2/09 wet and the floor 01/LG2/15 saturated.
3, 4, 5, 11, 14, 17, 18, 19, 20, 21 and 25 June 2013	<ul style="list-style-type: none"> • Timber frame of 03/DG/06 in Building 3 has been damaged, potentially caused either during the process of paint removal or fanlight/door leaf removal. Improvement of the protection is required. • Two cigarette boxes were found on the timber floor of room 03/F/25 in Building 3.

Date of Audit	Comments / Remarks
3, 4, 9, 10, 11, 12, 17, 18, 19, 23, 25 and 26 July 2013	<ul style="list-style-type: none"> • It was noticed that timber floor load test in Block 10 failed due to leakage of water. • A worker was observed pouring a large tank of water through window 14/WS/24 of Building 14. The worker was stopped immediately and the Contractor was later informed of the incident. • It was observed that scaffold was laid on unprotected timber floor on the second floor of Building 4. • It was noticed that some redundant light fittings were placed above the timber threshold and timber floor on second floor of Building 4. • It was noticed that Rooms 01/F/01 and 01/F/27 of Block 1 was flooded. The issue has been rectified. • Ceiling boards of 04/S/20 at the east side of Building 4 were in risk of falling. Remedial action was taken immediately. • It was observed that some timber frame, skirting, ceramic tiles, etc. of Building 1 were not fully protected. The Contractor was reminded to maintain proper protection. • Guano was observed on the floor of Room 04/F/02 of Building 4. The Contractor was reminded to carry out regular clean up.
1, 6, 8, 9, 12, 13, 15, 19, 20, 21, 22, 23, 26, 27, 28 and 29 August 2013	<ul style="list-style-type: none"> • It was observed that Room 01/F/01 and 01/F/27 in Block 1 was flooded. • Timber doors, window frames, ceramic tiles, etc were observed not fully protected in Block 1. The Contractor was reminded to maintain proper protection. • Some signs in Block 3 (e.g. third floor) were observed not protected. • A worker was observed pouring a large tank of water through window 14/WS/24 in Block 14. The worker was stopped immediately. • It was observed that some tiles have been damaged following the modern lobby screen removal on Ground Floor of Block 9. The Contractor was informed immediately to remove the damaged tiles. • It was observed that the glazing tiles were not protected prior to the carrying out of the demolition of masonry for E&M openings. Brick dust was observed over the glazed tiles caused damage to a number of the glazed tile moulded capping. • It was observed that the storage of timber floor boards is unsatisfactory and potential warping of the boards may occur.
2, 3, 5, 6, 10, 11, 12, 13, 17, 18, 19, 23, 24, 25, 26, 27 and 30 September 2013	<ul style="list-style-type: none"> • It was observed that the door frame to 01/DG/78 and picture rail were not protected before demolition of masonry for E&M openings carried out to the wall between room 01/G/18 and 01/G/20. • It was noticed that window 01/WLG2/30 timber frame has been damaged. • Door frame 01/DG/57 was observed lack of protection when demolition was being carried out to the wall above. Site memo 106 was subsequently issued on 24 September 2013 to the Contractor for follow-up rectification. • It was observed that the protection to the Character Defining Elements (CDEs) were not sufficient in general. This information was included in the site memo 106 issued on 24 September 2013 to the Contractor for follow-up rectification. • The timber door frames on LG2 of Block 1 were observed damaged due to lack of protection.

Date of Audit	Comments / Remarks
	<ul style="list-style-type: none"> • The timber frames of 03/DG/04/05/06 were observed unprotected with scaffold components stored nearby. • It was noticed that the CDEs in Ground Floor of Block 1 was still lack of protection. Site memo 106 was issued on the same day to the Contractor for follow-up rectification. • The replacement of timber threshold in First Floor of Block 3 was in a wrong profile with design instruction. The Contractor was informed to re-do the work. • It was observed that three core drill holes in the central staircase area of Block 1 were created in locations that are not in accordance with the photo signing of record. • Moulded skirting was observed unprotected while external opening was formed to Room 01/LG1/51 in Block 1.
2, 3, 4, 8, 9, 10, 11, 15, 16, 17, 18, 21, 22, 23, 24, 25, 28, 29, 30 and 31 October 2013	<ul style="list-style-type: none"> • It was noticed that mark-up of openings in Block 2 were mostly incorrect or missing. • Cigarette buds were observed in one of the paint pots on the first floor of Block 1. • It was observed that scaffold components were placed on the un-protected timber floor boards on second floor of Block 4 and second floor of Block 3. • It was observed that scaffold components were placed on the un-protected timber floor boards on second floor of Block 4.

Schedule of Character Defining Elements

Central Police Station

CENTRAL POLICE STATION, HONG KONG

SCHEDULE OF CHARACTER DEFINING ELEMENTS

This Schedule of Character Defining Elements has been prepared at the request of the Antiquities and Monuments Office (AMO) to support applications for S.6 approval under the Antiquities and Monuments Ordinance and the Environmental Impact assessment Ordinance. The levels of significance and their meanings are derived from the work of James Semple Kerr.

For each element, the level of significance is stated, together with the planned outcome and associated mitigation measure, where applicable, and the resultant impact upon the significance. Generally, only those items subject to change are noted, and the impacts should be read as negative . Where elements are deemed currently to be adverse, the impact of the changes should be read as positive.

The levels of significance and definitions as defined by Kerr are stated below. The criteria used to assess the significance of each element are, as directed by AMO : (i) the association with the operation of the Central Police Station Compound; and (ii) its architectural quality. Where these criteria conflict, the resultant assessment score is aggregated.

Each entry in the schedule is accompanied by a photograph of a sample of the item described. The location of each photograph is noted on the floor plans attached in the appendix to the schedule. Similar examples of each item can be seen by observation.

Schedule of Character Defining Elements

	Level of significance	Meaning
Positive	Exceptional	Where an individual space or element is assessed as displaying a strong contribution to the overall significance of the place. Spaces, elements or fabric exhibit a high degree of intactness and quality, though minor alterations or degradation may be evident.
	High	Where an individual space or element is assessed as making a substantial contribution to the overall significance of the place. Spaces, elements or fabric originally of substantial quality, yet may have undergone considerable alteration or adaption resulting in presentation which is either incomplete or ambiguous. The category also includes spaces, elements or fabric of average quality in terms of design and materials, but which exhibit a high degree of intactness.
	Moderate	Where an individual space or element is assessed as making a moderate contribution to the overall significance of the place. Spaces, elements or fabric originally of some intrinsic quality, and may have undergone alteration or degradation. In addition, elements of relatively new construction, where the assessment of significance is difficult, may be included. This category also includes original spaces, elements or fabric of any quality which have undergone extensive alteration or adaption.
	Low	Where an individual space or element is assessed as making a minor contribution to the overall significance of the place, especially when compared to other features. Spaces, elements or fabric originally of little intrinsic quality, any may have undergone alteration or degradation. This category also includes original spaces, elements or fabric of any quality which have undergone extensive alteration or adaption to the extent that only isolated remnants survive (resulting in a low degree of intactness and quality of presentation).
	Neutral	Where an individual space or element is assessed as having an unimportant relationship with the overall significance of the place. Spaces, elements or fabric are assessed as having little or no significance.
	Adverse	Where an individual space or element detracts from the appreciation of cultural significance, by adversely affecting or obscuring other significant areas, elements or items.

Schedule of Character Defining Elements

Central Police Station

Addendum

Item no. 10.029 edited entry

Item no. 10.030 added

Date

18 June 2013

18 June 2013

Schedule of Character Defining Elements



Central Police Station

01 Police Headquarters

Element no.	Description	Photo ref	Significance	Proposal	Mitigation	Impact
01.001	Flat plywood ceiling lining with plain rectangular cover battens		Adverse	Replace with T&G boarding to match existing	Not applicable	High
01.002	Plaster coving at abutments of walls and ceilings		Low	Remove in exceptional cases eg, where adjacent new lift shaft	Cut back neatly to a square edge and ensure remaining section is secure.	Low



Schedule of Character Defining Elements

Central Police Station

Element no.	Description	Photo ref	Significance	Proposal	Mitigation	Impact
01.003	Lay-in grid suspended ceiling		Adverse	Remove	Not applicable	High
01.004	Timber thresholds at external doors and internal doors between main corridor and individual rooms		Low	Remove to enable level access	Splice extensions to door jambs, extend width of bottom rail of doors to match existing	Low



Schedule of Character Defining Elements

Central Police Station

Element no.	Description	Photo ref	Significance	Proposal	Mitigation	Impact
01.005	Plaster box cornice		Moderate	Remove in exceptional cases eg. where adjacent new lift shafts	Cut back neatly to a square edge and ensure remaining section is secure.	Moderate
01.006	Panelled doors		Moderate	Replace where necessary to achieve fire resistance to comply with Code	Re-use where possible. Record design on survey drawings where element cannot be re-used.	Moderate


Schedule of Character Defining Elements

Central Police Station

Element no.	Description	Photo ref	Significance	Proposal	Mitigation	Impact
01.007	External shutters		High	Reinstate to match existing pattern	Not applicable	High
01.008	External terraces at 1/F		High	Overlay existing concrete paving with timber deck to provide level access	New deck to be reversible	Low

Schedule of Character Defining Elements

Central Police Station

Element no.	Description	Photo ref	Significance	Proposal	Mitigation	Impact
01.009	Plaster ceilings on GF and LG1		Moderate	Install cloud ceilings to accommodate new services	Install fixed grid to minimise damage to ceiling	High
01.010	Timber door frames and architraves		Moderate	Conceal in exceptional cases eg. where adjacent new lift shaft	Retain architrave and door frame in situ. Avoid damage to joinery.	High


Schedule of Character Defining Elements

Central Police Station

Element no.	Description	Photo ref	Significance	Proposal	Mitigation	Impact
01.011	Concrete floor		Low	Replace where new kitchens and plant rooms to be installed	Carefully remove and retain existing floorboards for re-use. Ensure controlled demolition of concrete structure and removal of debris from building to avoid damage to adjacent surfaces. Protect or carefully remove and set aside adjacent elements such as skirting boards	Low


Schedule of Character Defining Elements

Central Police Station

Element no.	Description	Photo ref	Significance	Proposal	Mitigation	Impact
01.012	Rainwater goods		Adverse	Replace with cast iron in pattern to match original and in correct locations	Not applicable	High



Schedule of Character Defining Elements

Central Police Station

Element no.	Description	Photo ref	Significance	Proposal	Mitigation	Impact
01.013	Exterior decorations		Adverse	Strip off and redecorate	Sample and analyse existing paint media; select new media to suit substrate and significance	High



Schedule of Character Defining Elements

Central Police Station

Element no.	Description	Photo ref	Significance	Proposal	Mitigation	Impact
01.014	Existing door openings		Moderate	Block opening as part of re-planning of interior	Retain existing door frame and architraves. Use framing and non-combustible sheet linings to block opening.	Moderate
01.015	Existing walls		Moderate	Form new opening as part of re-planning of interiors	New doors and frames to be of their time to avoid confusion about provenance	Moderate



Schedule of Character Defining Elements

Central Police Station

Element no.	Description	Photo ref	Significance	Proposal	Mitigation	Impact
01.016	Altered doors and windows		Adverse	Repair or renew as necessary existing frames to match original patterns	Not applicable	High
01.017	Mezzanine floor in room 01/LG1/13		Adverse	Remove floor and supporting columns to re-create original double-height space	Not applicable	High



Schedule of Character Defining Elements

Central Police Station

Element no.	Description	Photo ref	Significance	Proposal	Mitigation	Impact
01.018	Cast iron grilles above Service Corridor 01/LG1/35		High	Remove existing steel sheet covering [alterations to grilles awaiting confirmation from HdM]		
01.019	Perforated concrete deck above lightwell		Adverse	Remove deck and make good brickwork at abutments	Not applicable	High

Schedule of Character Defining Elements

Central Police Station

Element no.	Description	Photo ref	Significance	Proposal	Mitigation	Impact
01.020	External airconditioning units and other external services		Adverse	Remove and make good brickwork	Not applicable	High
01.021	Stair balustrades		High	Balustrades to be supplemented with additional handrails and supports to mitigate non-compliance with code	New fittings to be of their time and made reversible. Physical intervention to existing stairs and balustrades to be kept to the minimum.	Moderate


Schedule of Character Defining Elements

Central Police Station

Element no.	Description	Photo ref	Significance	Proposal	Mitigation	Impact
01.022	Main corridors		High	Install new lighting, fire sprinklers, fire doors to comply with Fire Services Code	New fittings to be mounted in a manner that is of its time and reversible. Avoid physical intervention with existing plaster box cornices, architraves, dado rails	High
01.023	Painted signs		High	Protect in situ	Not applicable	N/A

Schedule of Character Defining Elements

Central Police Station

Element no.	Description	Photo ref	Significance	Proposal	Mitigation	Impact
01.024	Fixed signs		Low-High	Remove and refix/display in visitors' centre/discard	Record each sign and assess significance individually and treat accordingly	N/A


Schedule of Character Defining Elements

Central Police Station

Element no.	Description	Photo ref	Significance	Proposal	Mitigation	Impact
01.025	Pitched roofs		High	New penetrations through roofs for ventilation ducts and other services	<p>Arrange new penetrations so that they conform with the geometry of the existing roof.</p> <p>Model the size and shape of the new ducts so that the impact on the roofscape is minimised.</p> <p>Finish the new ducts in a non-reflective material in a neutral mid-tone.</p>	High



Schedule of Character Defining Elements

Central Police Station

Element no.	Description	Photo ref	Significance	Proposal	Mitigation	Impact
01.026	Enclosure at First Floor landing of main stair		Adverse	Remove	Not applicable	Moderate



Schedule of Character Defining Elements

Central Police Station

Element no.	Description	Photo ref	Significance	Proposal	Mitigation	Impact
01.027	Steel railing enclosure at FF level		Low	Remove	Record on measured drawings and photographs	Low
01.028	Tongued and grooved flat and sloped timber boarded ceilings		Moderate	Repair where necessary and reinstate where missing	Not applicable	Moderate


Schedule of Character Defining Elements

Central Police Station

Element no.	Description	Photo ref	Significance	Proposal	Mitigation	Impact
01.029	Modern partitions		Adverse	Remove	Not applicable	High
01.030	Tiled dado		High	Cut away for enlargement of existing windows to form new doorways	Cut back to joint line and adjust tiling pattern to suit new opening. New tiles to match existing sizes and colours.	Moderate


Schedule of Character Defining Elements

Central Police Station

Element no.	Description	Photo ref	Significance	Proposal	Mitigation	Impact
01.031	Reinforced concrete canopy and sash windows		Moderate	Remove canopy and replace sash windows with new windows to match original	Make good brickwork where canopy removed, Reinstate rendered architraves around new window to match similar window facing on West wing	Moderate


Schedule of Character Defining Elements

Central Police Station

Element no.	Description	Photo ref	Significance	Proposal	Mitigation	Impact
01.032	Arched opening in brick wall above ceiling line		Low	Retain insitu and use to pass through future services. Infill only where opening is within a fire compartment	Use non-combustible material to block opening.	Low

Schedule of Character Defining Elements



Central Police Station

Element no.	Description	Photo ref	Significance	Proposal	Mitigation	Impact
01.033	Ceiling void service installation (Cast Iron Water Tank and pipework)		Low	Remove and make good adjacent surfaces	N/A	Low

Schedule of Character Defining Elements



Central Police Station

02 Armoury

Element no.	Description	Photo ref.	Significance	Proposal	Mitigation	Impact
02.001	Lay-in grid suspended ceiling		Adverse	Remove	Not applicable	High
02.002	Modern internal doors		Adverse	Remove	Not applicable	High



Schedule of Character Defining Elements

Central Police Station

Element no.	Description	Photo ref.	Significance	Proposal	Mitigation	Impact
02.003	Modern partitions		Adverse	Remove	Not applicable	High
02.004	External airconditioning units and other external services		Adverse	Remove and make good brickwork	Not applicable	High


Schedule of Character Defining Elements

Central Police Station

Element no.	Description	Photo ref.	Significance	Proposal	Mitigation	Impact
02.005	Brickwork walls enclosing rooms at GF and FF East side		Low	Remove and reinstate verandah	Not applicable	High
02.006	Concrete floors		Low	Selected removal to accommodate new stairs and lift shaft	Carefully form openings to ensure structural stability	Low


Schedule of Character Defining Elements

Central Police Station

Element no.	Description	Photo ref.	Significance	Proposal	Mitigation	Impact
02.007	Rainwater goods		Adverse	Replace with cast iron in pattern to match original and in correct locations	No applicable	High


Schedule of Character Defining Elements

Central Police Station

Element no.	Description	Photo ref.	Significance	Proposal	Mitigation	Impact
02.008	Altered doors and windows		Adverse	Repair or renew as necessary existing frames to match original patterns	Not applicable	High



Schedule of Character Defining Elements

Central Police Station


Element no.	Description	Photo ref.	Significance	Proposal	Mitigation	Impact
02.009	Concrete stairs		Adverse	Remove stairs	Not applicable	Moderate

Schedule of Character Defining Elements

Central Police Station


Element no.	Description	Photo ref.	Significance	Proposal	Mitigation	Impact
02.010	Pitched roofs		High	New penetrations through roofs for ventilation ducts and other services	Arrange new penetrations so that they conform with the geometry of the existing roof. Model the size and shape of the new ducts to reduce impact. Finish ducts in a non-reflective material that is neutral in colour and mid-tone.	High
02.011	Roof structure and tiled soffit		High	Repair and retain.	N/A	Neutral

03 Barracks Block

Element no.	Description	Photo ref.	Significance	Proposal	Mitigation	Impact
03.001	Lay-in grid suspended ceiling		Adverse	Remove	Not applicable	High



Schedule of Character Defining Elements

Central Police Station

Element no.	Description	Photo ref.	Significance	Proposal	Mitigation	Impact
3.002	Panelled doors		Moderate	Replace where necessary to achieve fire resistance to comply with Code	Re-use where possible. Record design on survey drawings where item cannot be re-used.	Moderate



Schedule of Character Defining Elements

Central Police Station

Element no.	Description	Photo ref.	Significance	Proposal	Mitigation	Impact
03.003	External shutters		High	Reinstate to match existing pattern	Not applicable	High
03.004	Timber thresholds at external doors and internal doors between main corridor and individual rooms		Low	Remove to enable level access	Splice extensions to door jambs, extend width of bottom rail of doors to match existing	Low


Schedule of Character Defining Elements

Central Police Station

Element no.	Description	Photo ref.	Significance	Proposal	Mitigation	Impact
03.005	Timber spandrel panels below windows		Low	Conceal in exceptional cases eg. where adjacent new lift shaft	Retain frame and spandrel panel where possible. Remove only where necessary in connection with re-planning of interiors. Record on measured survey drawings.	Low
03.006	Timber floors		High	Replace where new kitchens and plant rooms to be installed	Limit extent of removal as much as possible. Carefully remove and retain existing floorboards for re-use. Ensure controlled dismantling of timber structure and set aside for possible re-use. Protect or carefully remove and set aside adjacent elements such as skirting boards	Medium



Schedule of Character Defining Elements

Central Police Station

Element no.	Description	Photo ref.	Significance	Proposal	Mitigation	Impact
03.007	Rainwater goods		Adverse	Replace with cast iron in pattern to match original and in correct locations	No applicable	High


Schedule of Character Defining Elements

Central Police Station

Element no.	Description	Photo ref.	Significance	Proposal	Mitigation	Impact
03.008	Exterior decorations		Adverse	Strip off and redecorate	Sample and analyse existing paint media; select new media to suit substrate and significance	High
03.009	Block existing door openings		Low	Block opening as part of re-planning of interior	Retain existing door frame and architraves. Use framing and non-combustible sheet linings to block opening.	Low


Schedule of Character Defining Elements

Central Police Station

Element no.	Description	Photo ref.	Significance	Proposal	Mitigation	Impact
03.010	Form new door openings		Low	Form new opening as part of re-planning of interiors	New doors and frames to be of their time to avoid confusion about provenance. Re-open original openings where possible. Retain original reveals and arches.	Low



Schedule of Character Defining Elements

Central Police Station

Element no.	Description	Photo ref.	Significance	Proposal	Mitigation	Impact
03.011	Altered doors and windows		Adverse	Repair or renew as necessary existing frames to match original patterns	Not applicable	High



Schedule of Character Defining Elements

Central Police Station

Element no.	Description	Photo ref.	Significance	Proposal	Mitigation	Impact
03.012	External airconditioning units and other external services		Adverse	Remove and make good brickwork	Not applicable	High
03.013	Stair balustrades		High	Balustrades to be supplemented with additional handrails and supports to mitigate non-compliance with code	New fittings to be of their time and made reversible. Physical intervention to existing stairs and balustrades to be kept to the minimum.	Moderate



Schedule of Character Defining Elements

Central Police Station

Element no.	Description	Photo ref.	Significance	Proposal	Mitigation	Impact
03.014	Painted signs		High	Protect in situ	Not applicable	N/A
03.015	Fixed signs		Low-High	Remove and refix/display in visitors' centre/discard	Record each sign and assess significance individually and treat accordingly	N/A



Schedule of Character Defining Elements

Central Police Station

Element no.	Description	Photo ref.	Significance	Proposal	Mitigation	Impact
03.016	Pitched roofs		High	New penetrations through roofs for ventilation ducts and other services	Arrange new penetrations so that they conform with the geometry of the existing roof. Model the size and shape of the new ducts so that the impact on the roofscape is minimised. Finish the new ducts in a non-reflective material that is neutral in colour and mid-tone.	High
03.017	Lean-to structure adjacent North wall		Moderate	Remove	Record on measured survey drawings. Make good walls where roof structure abuts	Moderate



Schedule of Character Defining Elements

Central Police Station

Element no.	Description	Photo ref.	Significance	Proposal	Mitigation	Impact
03.018	Metal-frames windows at GF North elevation		Adverse	Remove window frames, masonry spandrel panels below and reinstate verandah	Not applicable	High
03.019	Internal walls at Ground Floor level		Moderate	Remove selected internal walls where strictly necessary as part of re-planning of interiors	Walls of early or original date to be retained in part eg. by leaving a "nib" where the wall is bonded to another wall. At the point where the wall is cut away, form the cut-line on the line of a vertical joint in alternate courses. Bricks in the remaining courses to be left "as cut", and not re-bonded. Record walls on measured survey dwgs.	Moderate



Schedule of Character Defining Elements

Central Police Station

Element no.	Description	Photo ref.	Significance	Proposal	Mitigation	Impact
03.020	Assembly rooms at centre of building (all floors)		Moderate	Sub-divide two rooms on each floor to provide service core, comprising: lifts, toilets, plant rooms, stores	Form new sub-visions using lightweight partitions to achieve reversibility. Form straight joints at abutments with existing retained walls. Notch new partitions around existing brick corbels at high level as a reminder of current condition.	Moderate
03.021	Exposed soffits of timber floors		Moderate	Underline existing floors to achieve specified fire resistance stated in Code	Avoid unnecessary damage to existing structure. New lining will reduce extent of intervention into existing structure. Keep level of new linings well clear of window heads.	Moderate


Schedule of Character Defining Elements

Central Police Station

Element no.	Description	Photo ref.	Significance	Proposal	Mitigation	Impact
03.022	Existing window frames/openings		High	Open up selected openings to form new fire escape doors	Retain any salvageable material for possible re-use elsewhere. Retain existing window jambs intact. Cut away masonry to form door openings along same line as window jamb; do not re-bind cut brickwork. Record existing condition on measured survey drawings.	Low
03.023	Single storey outbuildings on south side		Adverse	Demolish	Check for evidence of early route from Magistracy to Prison.	Low



Schedule of Character Defining Elements

Central Police Station

Element no.	Description	Photo ref.	Significance	Proposal	Mitigation	Impact
03.024	Bridge at east end		Moderate	Retain	Not applicable	Neutral


Schedule of Character Defining Elements

Central Police Station

Element no.	Description	Photo ref.	Significance	Proposal	Mitigation	Impact
03.025	Chimneypiece on Ground Floor		Low	Repair and retain in current location	Not applicable	Neutral
03.026	Window in south wall; original dormitory space		Moderate	Remove window and take down brickwork spandrel; subdivide space to form new fire-protected escape route.	Record existing condition on measured survey drawings. New partition wall to be reversible.	Low

Schedule of Character Defining Elements



Central Police Station

Element no.	Description	Photo ref.	Significance	Proposal	Mitigation	Impact
03.027	Clay-tiled floor in store room adjacent stairs		Low	Remove as part of re-planning of interiors	Record on measured survey drawings	Low

Schedule of Character Defining Elements


Central Police Station

04 Dormitory Block A & B

Element no.	Description	Photo ref.	Significance	Proposal	Mitigation	Impact
04.001	Lay-in grid suspended ceiling		Adverse	Remove	Not applicable	High
04.002	Timber thresholds at external doors and internal doors between main corridor and individual rooms		Low	Remove to enable level access	Splice extensions to door jambs, extend width of bottom rail of doors to match existing	Low


Schedule of Character Defining Elements

Central Police Station

Element no.	Description	Photo ref.	Significance	Proposal	Mitigation	Impact
04.003	Plaster box cornice		Moderate	Remove in exceptional cases where eg. where adjacent new lift shafts	Cut back neatly to a square edge and ensure remaining section is secure.	Moderate


Schedule of Character Defining Elements

Central Police Station

Element no.	Description	Photo ref.	Significance	Proposal	Mitigation	Impact
04.004	Rainwater goods		Adverse	Replace with cast iron in pattern to match original and in correct locations	No applicable	High


Schedule of Character Defining Elements

Central Police Station

Element no.	Description	Photo ref.	Significance	Proposal	Mitigation	Impact
04.005	Exterior decorations		Adverse	Strip off and redecorate	Sample and analyse existing paint media; select new media to suit substrate and significance	High


Schedule of Character Defining Elements

Central Police Station

Element no.	Description	Photo ref.	Significance	Proposal	Mitigation	Impact
04.006	Block existing door openings		Moderate	Block opening as part of re-planning of interior	Retain existing door frame and architraves. Use framing and non-combustible sheet linings to block opening.	Moderate


Schedule of Character Defining Elements

Central Police Station

Element no.	Description	Photo ref.	Significance	Proposal	Mitigation	Impact
04.007	Form new door openings		Moderate	Form new opening as part of re-planning of interiors	New doors and frames to be of their time to avoid confusion about provenance	Moderate


Schedule of Character Defining Elements

Central Police Station

Element no.	Description	Photo ref.	Significance	Proposal	Mitigation	Impact
04.008	Altered doors and windows		Adverse	Repair or renew as necessary existing frames to match original patterns	Not applicable	High


Schedule of Character Defining Elements

Central Police Station

Element no.	Description	Photo ref.	Significance	Proposal	Mitigation	Impact
04.009	Window frames in arcades of North and East elevations		Adverse	Remove window frames and make good masonry reveals and reinstate verandah	Not applicable	High


Schedule of Character Defining Elements

Central Police Station

Element no.	Description	Photo ref.	Significance	Proposal	Mitigation	Impact
04.010	External airconditioning units and other external services		Adverse	Remove and make good brickwork	Not applicable	High


Schedule of Character Defining Elements

Central Police Station

Element no.	Description	Photo ref.	Significance	Proposal	Mitigation	Impact
04.011	Stair balustrades		High	Balustrades to be supplemented with additional handrails and supports to mitigate non-compliance with code	New fittings to be of their time and made reversible. Physical intervention to existing stairs and balustrades to be kept to the minimum.	Moderate


Schedule of Character Defining Elements

Central Police Station

Element no.	Description	Photo ref.	Significance	Proposal	Mitigation	Impact
04.012	Stair from First to Second Floor		High	Replace stair to improve safety	New stair to be built of steel to comply with Code and to distinguish it as being "of its time" .	Moderate



Schedule of Character Defining Elements

Central Police Station

Element no.	Description	Photo ref.	Significance	Proposal	Mitigation	Impact
04.013	External verandahs		High	Install new lighting, fire sprinklers, fire doors to comply with Fire Services Code, extract ducting to external walls	New fittings to be mounted in a manner that is of its time and reversible. Avoid physical intervention with existing plaster box cornices in rooms, architraves, dado rails. Position outlet grilles in external walls on centre-line of arcade arches and above structural arch	High


Schedule of Character Defining Elements

Central Police Station

Element no.	Description	Photo ref.	Significance	Proposal	Mitigation	Impact
04.014	Painted signs		High	Protect in situ	Not applicable	N/A
04.015	Fixed signs		Low-High	Remove and refix/display in visitors' centre/discard	Record each sign and assess significance individually and treat accordingly	N/A


Schedule of Character Defining Elements

Central Police Station

Element no.	Description	Photo ref.	Significance	Proposal	Mitigation	Impact
04.016	Pitched roofs		High	New penetrations through roofs for ventilation ducts and other services	Arrange new penetrations so that they conform with the geometry of the existing roof. Model the size and shape of the new ducts so that the impact on the roofscape is minimised. Finish the new ducts in a non-reflective material that is neutral in colour.	High


Schedule of Character Defining Elements

Central Police Station

Element no.	04.017	Toilets at ends of verandahs	Photo ref. 	Significance Adverse	Proposal Remove and make good finishes	Mitigation Not applicable	Impact High
-------------	--------	------------------------------	---	-------------------------	---	------------------------------	----------------


Schedule of Character Defining Elements

Central Police Station

Element no.	Description	Photo ref.	Significance	Proposal	Mitigation	Impact
04.018	Partitions at GF Dormitory A		High	Remove to make way for Interpretation	Prepare measured drawings and photographs before removal.	Moderate


Schedule of Character Defining Elements

Central Police Station

Element no.	Description	Photo ref.	Significance	Proposal	Mitigation	Impact
04.019	Switchgear in old porch 04/G/13		Adverse	Open up porch, remove electrical switchgear and make good	Not applicable	High


Schedule of Character Defining Elements

Central Police Station

Element no.	Description	Photo ref.	Significance	Proposal	Mitigation	Impact
04.020	Flat plywood ceiling lining with plain rectangular cover battens		Adverse	Replace with T&G boarding to match existing	Not applicable	High


Schedule of Character Defining Elements

Central Police Station

Element no.	Description	Photo ref.	Significance	Proposal	Mitigation	Impact
04.021	Steps up to doorway on FF verandah		Moderate	Remove steps and doorway to form new fore escape route	Record steps and doorway on measured drawings	Moderate


Schedule of Character Defining Elements

Central Police Station

Element no.	Description	Photo ref.	Significance	Proposal	Mitigation	Impact
04.022	Timber boarded floors with moulded skirtings		High	Retain all boarded floors and skirtings	Reinstate floor boards and skirtings after fire proofing works	Low


Schedule of Character Defining Elements

Central Police Station

Element no.	Description	Photo ref.	Significance	Proposal	Mitigation	Impact
04.023	Cantilever balconies		High	Retain and repair as necessary. Reinstate balcony on west elevation.	Avoid highly visible intervention to enhance structural integrity and/or compliance with building codes. Restrict access if necessary to achieve this objective.	Low


Schedule of Character Defining Elements

Central Police Station

Element no.	Description	Photo ref.	Significance	Proposal	Mitigation	Impact
04.024	Clay tile floor		Low	Retain and repair as necessary	Not applicable	Neutral
04.025	Matched-boarded ceiling with perforated border		Moderate	Repair and retain insitu	Not applicable	Neutral

Schedule of Character Defining Elements

Central Police Station

Element no.	Description	Photo ref.	Significance	Proposal	Mitigation	Impact
04.026	Ceiling rose		Low	Repair and retain insitu	Not applicable	Neutral

Schedule of Character Defining Elements



Central Police Station

06 Dormitory C

Element no.	Description	Photo ref.	Significance	Proposal	Mitigation	Impact
06.001	Granite thresholds at external doors		Low	Retain; install timber deck flush with level of step where necessary	Avoid alteration to step.	Low
06.002	Pitched roof		High	New penetrations through roofs for ventilation ducts and other services	Arrange new penetrations so that they conform with the geometry of the existing roof. Model the size and shape of the new ducts so that the impact on the roofscape is minimised. Finish the new ducts in a non-reflective material that is neutral in colour and mid-tone.	High



Schedule of Character Defining Elements

Central Police Station

Element no.	Description	Photo ref.	Significance	Proposal	Mitigation	Impact
06.003	Rainwater goods		Adverse	Replace with cast iron in pattern to match original and in correct locations	Not applicable	High
06.004	Exterior decorations		Adverse	Strip off and redecorate	Sample and analyse existing paint media; select new media to suit substrate and significance	Moderate



Schedule of Character Defining Elements

Central Police Station

Element no.	Description	Photo ref.	Significance	Proposal	Mitigation	Impact
06.005	Altered doors and windows		Adverse	Adverse	Repair or renew as necessary existing frames to match original patterns	Not applicable
06.006	External airconditioning units and other external services		Adverse	Adverse	Remove and make good brickwork	Not applicable



Schedule of Character Defining Elements

Central Police Station

Element no.	Description	Photo ref.	Significance	Proposal	Mitigation	Impact
06.007	Painted signs		High	Protect in situ	Not applicable	N/A
06.008	Fixed signs		Low-High	Remove and refix/display in visitors' centre/discard	Record each sign and assess significance individually and treat accordingly	N/A



Schedule of Character Defining Elements

Central Police Station

Element no.	Description	Photo ref.	Significance	Proposal	Mitigation	Impact
06.009	Cantilever balconies		High	Retain and repair as necessary.	Avoid highly visible intervention to enhance structural integrity and/or compliance with building codes. Restrict access if necessary to achieve this objective.	Low
06.010	Iron balustrades		High	Retain and repair as necessary.	Avoid highly visible intervention to enhance structural integrity and/or compliance with building codes. Restrict access if necessary to achieve this objective.	Low



Schedule of Character Defining Elements

Central Police Station

Element no.	Description	Photo ref.	Significance	Proposal	Mitigation	Impact
06.011	Perforated margin at perimeter of ceiling		Low	Repair and retain.	Where fire-proofing of floor is required, use a product that can be installed within the floor void, leaving the ceiling lining intact.	Low
06.012	Block existing door openings		Moderate	Block opening as part of re-planning of interior	Retain existing door frame and architraves. Use framing and non-combustible sheet linings to block opening.	Moderate



Schedule of Character Defining Elements

Central Police Station

Element no.	Description	Photo ref.	Significance	Proposal	Mitigation	Impact
06.013	Form new door openings		Moderate	Form new opening as part of re-planning of interiors	New doors and frames to be of their time to avoid confusion about provenance	Moderate
06.014	Stair balustrades		High	Balustrades to be supplemented with additional handrails and supports to mitigate non-compliance with code	New fittings to be of their time and made reversible. Physical intervention to existing stairs and balustrades to be kept to the minimum.	Moderate



Schedule of Character Defining Elements

Central Police Station

Element no.	Description	Photo ref.	Significance	Proposal	Mitigation	Impact
06.015	Timber floors		High	Retain all boarded floors and skirtings	Reinstate floor boards and skirtings after fire proofing works	Low
06.016	Vinyl tile floor		Adverse	Remove tiles; renew boarded floor boards if necessary	Not applicable	Moderate

Schedule of Character Defining Elements



Central Police Station

Element no.	Description	Photo ref.	Significance	Proposal	Mitigation	Impact
06.017	Batten and panel ceiling lining		Low	Replace with lath and plaster ceiling	Not applicable	Low
06.018	Exposed roof covering		Moderate	Retain as existing	Consider insulating between upper and lower layers of roof tiles to provide thermal insulation and vapour barrier	Low

Schedule of Character Defining Elements



Central Police Station

07 Dormitory D

Element no.	Description	Photo ref.	Significance	Proposal	Mitigation	Impact
07.001	Pitched roofs		High	New penetrations through roofs for ventilation ducts and other services	Arrange new penetrations so that they conform with the geometry of the existing roof. Model the size and shape of the new ducts so that the impact on the roofscape is minimised. Finish the new ducts in a non-reflective material that is neutral in colour and mid-tone.	High
07.002	Rainwater goods		Adverse	Replace with cast iron in pattern to match original and in correct locations	No applicable	High



Schedule of Character Defining Elements

Central Police Station

Element no.	Description	Photo ref.	Significance	Proposal	Mitigation	Impact
07.003	Exterior decorations		Adverse	Strip off and redecorate	Sample and analyse existing paint media; select new media to suit substrate and significance	High
07.004	Altered doors and windows		Adverse	Repair or renew as necessary existing frames to match original patterns	Not applicable	High



Schedule of Character Defining Elements

Central Police Station

Element no.	Description	Photo ref.	Significance	Proposal	Mitigation	Impact
07.005	External airconditioning units and other external services		Adverse	Remove and make good brickwork	Not applicable	High
07.006	Clothes drying racks		Adverse	Remove	Not applicable	Low



Schedule of Character Defining Elements

Central Police Station

Element no.	Description	Photo ref.	Significance	Proposal	Mitigation	Impact
07.008	Lay-in grid suspended ceiling		Adverse	Remove	Not applicable	High
07.009	Corbelled brickwork at perimeter of room		Low	Remove in exceptional cases where eg. where adjacent new lift shafts	Cut back neatly to a square edge and ensure remaining section is secure.	Low



Schedule of Character Defining Elements

Central Police Station

Element no.	Description	Photo ref.	Significance	Proposal	Mitigation	Impact
07.010	Plywood floor		Adverse	Replace with hardwood floor boards	Not applicable	High
07.011	Timber thresholds at external doors and internal doors between main corridor and individual rooms		Low	Remove to enable level access	Splice extensions to door jambs, extend width of bottom rail of doors to match existing	Low


Schedule of Character Defining Elements

Central Police Station

Element no.	Description	Photo ref.	Significance	Proposal	Mitigation	Impact
07.012	Form new door openings		Moderate	Form new opening as part of re-planning of interiors	New doors and frames to be of their time to avoid confusion about provenance	Moderate
07.013	Stair balustrades		High	Balustrades to be supplemented with additional handrails and supports to mitigate non-compliance with code	New fittings to be of their time and made reversible. Physical intervention to existing stairs and balustrades to be kept to the minimum.	Moderate



Schedule of Character Defining Elements

Central Police Station

Element no.	Description	Photo ref.	Significance	Proposal	Mitigation	Impact
07.014	Fixed signs		Low-High	Remove and refix/display in visitors' centre/discard	Record each sign and assess significance individually and treat accordingly	N/A

Schedule of Character Defining Elements



Central Police Station

Element no.	Description	Photo ref.	Significance	Proposal	Mitigation	Impact
07.015	Exposed roof tiling		Moderate	Retain as existing	Consider insulating between upper and lower layers of roof tiles to provide thermal insulation and vapour barrier	Low
07.016	Concrete floor		Adverse	Overlay with hardwood floor boards	Not applicable	Moderate

Schedule of Character Defining Elements



Central Police Station

08 Ablutions Block

Element no.	Description	Photo ref.	Significance	Proposal	Mitigation	Impact
08.001	Panelled doors		Low	Replace where necessary to achieve compliance with Building Code	Re-use where possible. Record design on survey drawings where element cannot be re-used.	Moderate
08.002	Rainwater goods		Adverse	Replace with cast iron in pattern to match original and in correct locations	No applicable	High



Schedule of Character Defining Elements

Central Police Station

Element no.	Description	Photo ref.	Significance	Proposal	Mitigation	Impact
08.003	Exterior decorations		Adverse	Strip off and redecorate	Sample and analyse existing paint media; select new media to suit substrate and significance	High
08.004	Block existing door openings		Moderate	Block opening as part of re-planning of interior	Retain existing door frame and architraves. Use framing and non-combustible sheet linings to block opening.	Moderate



Schedule of Character Defining Elements

Central Police Station

Element no.	Description	Photo ref.	Significance	Proposal	Mitigation	Impact
08.005	Timber roof structure		High	Retain	Not applicable	Neutral
08.006	External stair at west end		Moderate	Retain	Repair as necessary. Alter balustrade to achieve reasonable level of operational safety. Restrict access to repairs and maintenance and means of escape.	Low



Schedule of Character Defining Elements

Central Police Station

Element no.	Description	Photo ref.	Significance	Proposal	Mitigation	Impact
08.007	External airconditioning units and other external services		Adverse	Remove and make good brickwork	Not applicable	High
08.008	Painted signs		High	Protect in situ	Not applicable	N/A


Schedule of Character Defining Elements

Central Police Station

Element no.	Description	Photo ref.	Significance	Proposal	Mitigation	Impact
08.009	Wire mesh screens		Adverse	Remove	Not applicable	Low
08.010	Internal walls and concrete floors		Low	Remove and rebuild in new configuration to suit new use	Ensure retained facades are fully supported during construction operations. Protect retained walls against damage during demolition works. Install new walls and floors to respect fenestration; avoid	Low



Schedule of Character Defining Elements

Central Police Station

Element no.	Description	Photo ref.	Significance	Proposal	Mitigation	Impact
08.011	Cantilever balconies on north side		Moderate	Repair and retain insitu	clashes.	



Schedule of Character Defining Elements

Central Police Station

Element no.	Description	Photo ref.	Significance	Proposal	Mitigation	Impact
08.012	Bridge access to Barrack Block		Moderate	Retain	Repair as necessary. Alter balustrade to achieve reasonable level of operational safety. Restrict access to repairs and maintenance and means of escape.	Low
08.013	Balcony balustrades		Low	Repair as necessary and retain. Remove selected sections to enable installation of new bridge connections to Barrack Block.	Avoid removal of associated iron columns. Form interventions at selected positions so as to maintain the rhythm of the balustrades and ensure proper support at ends.	Low

Schedule of Character Defining Elements



Central Police Station

Element no.	Description	Photo ref.	Significance	Proposal	Mitigation	Impact
08.014	Single-storey outbuilding with pitched roof over		Low	Demolish to make way for new loading bay.	Record on measured survey drawings. Infill existing internal opening leaving reveals exposed. Tooth-in new brickwork at abutments after existing walls removed.	Low
08.015	Corrugated steel sheet on balcony balustrades		Adverse	Remove	Salvage cast iron columns for possible re-use. Not applicable	Low

Schedule of Character Defining Elements



Central Police Station

09 Magistracy

Element no.	Description	Photo ref.	Significance	Proposal	Mitigation	Impact
09.001	Lay-in grid suspended ceiling		Adverse	Remove	Not applicable	High
09.002	Modern partitions		Adverse	Remove	Not applicable	N/A


Schedule of Character Defining Elements

Central Police Station

Element no.	Description	Photo ref.	Significance	Proposal	Mitigation	Impact
09.003	Internal walls		Moderate	Remove selected internal walls where strictly necessary as part of re-planning of interiors	Walls or early or original date to be retained in part eg. By leaving a "nib" where the wall is bonded to another wall. At the point where the wall is cut away, form the cut-line on the line of a vertical joint in alternate courses. Bricks in the remaining courses to be left "as cut", and not re-bonded, as evidence of the current condition.	Moderate
09.004	Plaster box cornice		Moderate	Remove in exceptional cases eg. Where adjacent new lift shafts	Cut back neatly to a square edge and ensure remaining section is secure.	Moderate


Schedule of Character Defining Elements

Central Police Station

Element no.	Description	Photo ref.	Significance	Proposal	Mitigation	Impact
09.005	Panelled doors		Moderate	Replace where necessary to achieve fire resistance to comply with Code	Re-use where possible. Record design on survey drawings where element cannot be re-used.	Moderate



Schedule of Character Defining Elements

Central Police Station

Element no.	Description	Photo ref.	Significance	Proposal	Mitigation	Impact
09.006	Block existing door openings		Moderate	Block opening as part of re-planning of interior	Retain existing door frame and architraves. Use framing and non-combustible sheet linings to block opening.	Moderate
09.007	Form new door openings		Moderate	Form new opening as part of re-planning of interiors	New doors and frames to be of their time to avoid confusion about provenance	Moderate



Schedule of Character Defining Elements

Central Police Station

Element no.	Description	Photo ref.	Significance	Proposal	Mitigation	Impact
09.008	Stair balustrades		High	Balustrades to be supplemented with additional handrails and supports to mitigate non-compliance with code	New fittings to be of their time and made reversible. Physical intervention to existing stairs and balustrades to be kept to the minimum.	Moderate
09.009	Fixed signs		Low-High	Remove and refix/display in visitors' centre/discard	Record each sign and assess significance individually and treat accordingly	N/A



Schedule of Character Defining Elements

Central Police Station

Element no.	Description	Photo ref.	Significance	Proposal	Mitigation	Impact
09.010	External airconditioning units and other external services		Adverse	Remove and make good brickwork	Not applicable	High
09.011	Pitched roofs		High	New penetrations through roofs for ventilation ducts and other services	Arrange new penetrations so that they conform with the geometry of the existing roof. Model the size and shape of the new ducts so that the impact on the roofscape is minimised. Finish the new ducts in a non-reflective material that is neutral in colour and mid-tone.	High



Schedule of Character Defining Elements

Central Police Station

Element no.	Description	Photo ref.	Significance	Proposal	Mitigation	Impact
09.012	Rainwater goods		Moderate	Replace with larger sizes/closer spacing to improve performance	Use cast iron to match original pattern Make good all redundant fixing holes	High
09.013	Metal walkways across lightwell		Adverse	Remove walkways and make good brickwork at abutments	Not applicable	High



Schedule of Character Defining Elements

Central Police Station

Element no.	Description	Photo ref.	Significance	Proposal	Mitigation	Impact
09.014	Altered doors and windows		Adverse	Repair or renew as necessary existing frames to match original patterns	Not applicable	High
09.015	Sloping canopy over external stair on west side		Adverse	Remove canopy and supporting structure	Not applicable	Moderate



Schedule of Character Defining Elements

Central Police Station

Element no.	Description	Photo ref.	Significance	Proposal	Mitigation	Impact
09.016	Single storey secure shelter at North West corner		Low	Demolish	Make good brickwork at abutments.	Low
09.017	Iron railing adjacent south side of item 09.016 above		Moderate	Retain; including remains of bars (now removed) between existing railings and east side of Barracks Block.	Not applicable	Neutral



Schedule of Character Defining Elements

Central Police Station

Element no.	Description	Photo ref.	Significance	Proposal	Mitigation	Impact
09.018	Public toilets in 09/LG1/17, 24		Adverse	Strip out sanitaryware, and fit-out for pottery display/service access. Form new door openings in east walls.	Retain existing door openings and metal-barred gates. Retain external granite steps and existing ground level.	Low
09.019	Cell doors		High	Re-open to provide access to Retail space	Retain existing iron gate	Low



Schedule of Character Defining Elements

Central Police Station

Element no.	Description	Photo ref.	Significance	Proposal	Mitigation	Impact
09.020	Meeting room at G/02-05		Moderate	Remove timber panelling from walls and sub divide to form new toilets and lift shaft	Record existing wall linings, and any earlier lining behind, on measured survey drawings.	Moderate
09.021	Lobbies within entrance hall G/12		Adverse	Remove	Not applicable	N/A



Schedule of Character Defining Elements

Central Police Station

Element no.	Description	Photo ref.	Significance	Proposal	Mitigation	Impact
09.022	Public galleries on FF		Adverse	Strip out plant, remove partition walls and restore galleries	Not applicable	High
09.023	Chimney piece		Moderate	Retain	Not applicable	Neutral



Schedule of Character Defining Elements

Central Police Station

Element no.	Description	Photo ref.	Significance	Proposal	Mitigation	Impact
09.024	Lanterns above entrance hall		Adverse	Remove existing lanterns and install single lantern	Not applicable	Moderate
09.025	Boarded ceilings on Second Floor		High	Repair and retain where possible	Limit extent of penetrations as far as practicable. Record on measured survey drawings where ceilings have exceptionally to be removed.	Low

Schedule of Character Defining Elements



Central Police Station

Element no.	Description	Photo ref.	Significance	Proposal	Mitigation	Impact
09.026	Iron gates at top of external stair		Moderate	Retain	No applicable	Neutral
09.027	Iron balustrade adjacent terrace at First Floor east side		High	Retain; install structural glass balustrade inboard of ironwork to provide compliance with Building Codes	Avoid penetration of existing tiled pavement when fixing glass balustrade.	Low

Schedule of Character Defining Elements


Central Police Station

10 Assistant Superintendent's Office

Element no.	Description	Photo ref.	Significance	Proposal	Mitigation	Impact
10.001	Lay-in grid suspended ceiling		Adverse	Remove	Not applicable	High
10.002	Plaster box cornice		Moderate	Remove in exceptional cases eg. Where adjacent new lift shafts	Cut back neatly to a square edge and ensure remaining section is secure.	Moderate



Schedule of Character Defining Elements

Central Police Station

Element no.	Description	Photo ref.	Significance	Proposal	Mitigation	Impact
10.003	Panelled doors and linings		Moderate	Replace where necessary to achieve fire resistance to comply with Code	Re-use where possible. Record design on survey drawings where element cannot be re-used.	Moderate



Schedule of Character Defining Elements

Central Police Station

Element no.	Description	Photo ref.	Significance	Proposal	Mitigation	Impact
10.004	Timber boarded floor with moulded skirtings		High	Repair as necessary and retain	Lift carefully and refix upon completion of fire-proofing and services installation	Low
10.005	Exterior decorations		Adverse	Strip off and redecorate	Sample and analyse existing paint media; select new media to suit substrate and significance	High



Schedule of Character Defining Elements

Central Police Station

Element no.	Description	Photo ref.	Significance	Proposal	Mitigation	Impact
10.006	Block existing door openings		Moderate	Block opening as part of re-planning of interior	Retain existing door frame and architraves. Use framing and non-combustible sheet linings to block opening.	Moderate
10.007	Form new door openings		Moderate	Form new opening as part of re-planning of interiors	New doors and frames to be of their time to avoid confusion about provenance	Moderate


Schedule of Character Defining Elements

Central Police Station

Element no.	Description	Photo ref.	Significance	Proposal	Mitigation	Impact
10.008	Altered doors and windows		Adverse	Repair or renew as necessary existing frames to match original patterns	Not applicable	High
10.009	External airconditioning units and other external services		Adverse	Remove and make good brickwork	Not applicable	High


Schedule of Character Defining Elements

Central Police Station

Element no.	Description	Photo ref.	Significance	Proposal	Mitigation	Impact
10.010	Stair balustrades		High	Balustrades to be supplemented with additional handrails and supports to mitigate non-compliance with code	New fittings to be of their time and made reversible. Physical intervention to existing stairs and balustrades to be kept to the minimum.	Moderate


Schedule of Character Defining Elements

Central Police Station

Element no.	Description	Photo ref.	Significance	Proposal	Mitigation	Impact
10.011	Fixed signs		Low-High	Remove and refix/display in visitors' centre/discard	Record each sign and assess significance individually and treat accordingly	N/A
10.012	Pitched roofs		High	New penetrations through roofs for ventilation ducts and other services	Arrange new penetrations so that they conform with the geometry of the existing roof. Model the size and shape of the new ducts so that the impact on the roofscape is minimised. Finish the new ducts in a non-reflective material that is neutral in colour and mid-tone.	High



Schedule of Character Defining Elements

Central Police Station

Element no.	Description	Photo ref.	Significance	Proposal	Mitigation	Impact
10.013	Internal walls		Moderate	Remove selected internal walls where strictly necessary as part of re-planning of interiors	Walls or early or original date to be retained in part eg. By leaving a "nib" where the wall is bonded to another wall. At the point where the wall is cut away, form the cut-line on the line of a vertical joint in alternate courses. Bricks in the remaining courses to be left "as cut", and not re-bonded, as evidence of the current condition.	Moderate



Schedule of Character Defining Elements

Central Police Station

Element no.	Description	Photo ref.	Significance	Proposal	Mitigation	Impact
10.014	Partitions on SF		Moderate	Remove partitions	Record partitions on measured drawings	Moderate
10.015	Blocked windows on south elevation of south-east wing		Adverse	Re-open window openings and reinstate window frames and glazing	Not applicable	Moderate



Schedule of Character Defining Elements

Central Police Station

Element no.	Description	Photo ref.	Significance	Proposal	Mitigation	Impact
10.016	Open-joisted ceiling on Ground Floor of south-east wing		Moderate	Underline floor to provide fire protection.	Avoid intrusive alteration. Use fire-proofing products and methods that enable existing structure and boarding to be retained.	Low
10.017	Moulded timber picture rail		Low	Repair and retain	Not applicable	Neutral



Schedule of Character Defining Elements

Central Police Station

Element no.	Description	Photo ref.	Significance	Proposal	Mitigation	Impact
10.018	Timber roof structure above south-east wing		Moderate	Repair as necessary and retain	Avoid intrusive alteration. Retain open appearance/	Low
10.019	Timber stair		Moderate	Underline with fire-resisting lining	Repair as necessary and retain.	Low



Schedule of Character Defining Elements

Central Police Station

Element no.	Description	Photo ref.	Significance	Proposal	Mitigation	Impact
10.020	Clay/terrazzo tile floor on Ground Floor and steps		Adverse	Adjust levels to enable level access and replace floor finish	Not applicable	Low
10.024	Granite wall on North elevation		High	Construct new external steps adjacent wall	Keep new stair clear of wall; avoid any physical connection between steps and wall.	Low



Schedule of Character Defining Elements

Central Police Station

Element no.	Description	Photo ref.	Significance	Proposal	Mitigation	Impact
10.025	Single storey outbuilding at South East corner		Moderate	Demolish outbuilding and make good at abutments	Record outbuilding on measured drawings	Low
10.026	Blocked archway on East elevation		Adverse	Demolish infilling and re-open archway	Protect original arch and jambs against damage during demolition	Moderate



Schedule of Character Defining Elements

Central Police Station

Element no.	Description	Photo ref.	Significance	Proposal	Mitigation	Impact
10.027	Chimney on east elevation		Low	Retain	Not applicable	Neutral
10.028	Cantilever balconies		High	Repair as necessary and retain	Avoid intrusive interventions. Restrict access if necessary to retain existing appearance.	Neutral

Schedule of Character Defining Elements


Central Police Station

Element no.	Description	Photo ref.	Significance	Proposal	Mitigation	Impact
10.029	Steps on east elevation		Moderate	Repair as necessary and retain	Not applicable	Neutral
10.030	Decorative metal screen (See also item 10.026)		Low	Repair and retain	Not applicable	Positive

Schedule of Character Defining Elements



Central Police Station

11 A Hall

Element no.	Description	Photo ref.	Significance	Proposal	Mitigation	Impact
11.001	Form new door openings		Low	Form new opening as part of re-planning of interiors	New doors and frames to be of their time to avoid confusion about provenance	Low



Schedule of Character Defining Elements

Central Police Station

Element no.	Description	Photo ref.	Significance	Proposal	Mitigation	Impact
11.002	External airconditioning units and other external services		Adverse	Remove and make good brickwork	Not applicable	High
11.003	Painted signs		High	Protect in situ	Not applicable	N/A



Schedule of Character Defining Elements

Central Police Station

Element no.	Description	Photo ref.	Significance	Proposal	Mitigation	Impact
11.004	Fixed signs		Low-High	Remove and refix/display in visitors' centre/discard	Record each sign and assess significance individually and treat accordingly	N/A
11.005	Concrete stairs		Low	Remove and rebuild as part of re-planning of interiors	None	Low


Schedule of Character Defining Elements

Central Police Station

Element no.	Description	Photo ref.	Significance	Proposal	Mitigation	Impact
11.006	Flat roof		Low	Form new rooftop extension at West end to accommodate fire escape stair	Form straight joint at abutment with building 08 Ablutions Block	Low
11.007	Security screen at roof level		Low	Remove	Record on measured survey drawings	Low


Schedule of Character Defining Elements

Central Police Station

Element no.	Description	Photo ref.	Significance	Proposal	Mitigation	Impact
11.008	Rainwater goods		Adverse	Replace with cast iron in pattern to match original and in correct locations	Not applicable	High


Schedule of Character Defining Elements

Central Police Station

Element no.	Description	Photo ref.	Significance	Proposal	Mitigation	Impact
11.009	Rainwater goods		Low	Remove embedded cast iron pipework set into wall to reduce long term maintenance burden	Record on measured survey drawings. Make good cavity.	Low



Schedule of Character Defining Elements

Central Police Station

Element no.	Description	Photo ref.	Significance	Proposal	Mitigation	Impact
11.010	Timber doors		Low	Repair and retain	Not applicable	Neutral


Schedule of Character Defining Elements

Central Police Station

Element no.	Description	Photo ref.	Significance	Proposal	Mitigation	Impact
11.011	Security screen and door at First Floor		Low	Remove	Record on measured survey drawings	Low
11.012	Door thresholds and plinth		Low	Retain; remove paint media from plinth and brickwork	Not applicable	Neutral

Schedule of Character Defining Elements



Central Police Station

Element no.	Description	Photo ref.	Significance	Proposal	Mitigation	Impact
11.013	Metal louvres on window openings		Adverse	Remove	Not applicable	Low

Schedule of Character Defining Elements



Central Police Station

12 B Hall

Element no.	Description	Photo ref.	Significance	Proposal	Mitigation	Impact
12.001	Flat roof		Moderate	Repair and retain	Avoid roof penetrations as far as possible	Low
12.002	Cells at GF level		High	Remove cells in selected locations to accommodate new North-South route across site	Record existing layout on measured survey drawings. Limit number of cells affected to the minimum necessary. Retain floor structure above. Retain remainder of cells at this level for interpretation	Moderate



Schedule of Character Defining Elements

Central Police Station

Element no.	Description	Photo ref.	Significance	Proposal	Mitigation	Impact
12.003	External airconditioning units and other external services		Adverse	Remove and make good brickwork	Not applicable	High
12.004	Painted signs		High	Protect in situ	Not applicable	N/A



Schedule of Character Defining Elements

Central Police Station

Element no.	Description	Photo ref.	Significance	Proposal	Mitigation	Impact
12.005	Fixed signs		Low-High	Remove and refix/display in visitors' centre/discard	Record each sign and assess significance individually and treat accordingly	N/A
12.006	Rainwater goods		Adverse	Replace with cast iron in pattern to match original and in correct locations	Not applicable	High


Schedule of Character Defining Elements

Central Police Station

Element no.	Description	Photo ref.	Significance	Proposal	Mitigation	Impact
12.007	Corbelled brickwork at high level in cells		Low	Retain	Not applicable	Neutral
12.008	Barbed wire		Moderate	Remove	Record wire on measured drawings	Low

Schedule of Character Defining Elements


Central Police Station

Element no.	Description	Photo ref.	Significance	Proposal	Mitigation	Impact
12.009	External walls		Moderate	Form openings in North and South walls in conjunction with new North-South route across site	Cut brickwork to form openings in North and South walls; do not re-bond brickwork.	Moderate

Schedule of Character Defining Elements



Central Police Station

13 C Hall

Element no.	Description	Photo ref.	Significance	Proposal	Mitigation	Impact
13.001	External airconditioning units and other external services		Adverse	Remove	Not applicable	Moderate



Schedule of Character Defining Elements

Central Police Station

Element no.	Description	Photo ref.	Significance	Proposal	Mitigation	Impact
13.002	Door to Ladder Store		Low	Retain	Not applicable	Neutral
13.003	Security bars at window openings		Low	Retain	Not applicable	Neutral


Schedule of Character Defining Elements

Central Police Station

Element no.	Description	Photo ref.	Significance	Proposal	Mitigation	Impact
13.004	Flat roof		Low	Retain	Avoid roof penetrations as far as possible.	Low
13.005	Eaves detail		Low	Retain	Not applicable	Neutral



Schedule of Character Defining Elements

Central Police Station

Element no.	Description	Photo ref.	Significance	Proposal	Mitigation	Impact
13.006	Cantilever reinforced concrete canopy		Low	Retain	Not applicable	Neutral



Schedule of Character Defining Elements

Central Police Station

Element no.	Description	Photo ref.	Significance	Proposal	Mitigation	Impact
13.007	Internal partition walls		Low	Remove as part of re-planning of interiors	Record on measured survey drawings	Low
13.008	Fixed signs		Low-High	Remove and refix/display in visitors' centre/discard	Record each sign and assess significance individually and treat accordingly	N/A



Schedule of Character Defining Elements

Central Police Station

Element no.	Description	Photo ref.	Significance	Proposal	Mitigation	Impact
13.009	Metal window frames		Moderate	Repair and retain	Not applicable	Neutral
13.010	Internal security screens		Moderate	Retain where possible	Where necessary record on measured survey drawings prior to removal	Low



Schedule of Character Defining Elements

Central Police Station

Element no.	Description	Photo ref.	Significance	Proposal	Mitigation	Impact
13.011	Coving at abutments between RC beams and walls		Low	Avoid penetrations for services installations as far as possible.	Cut away neatly for services penetrations and make good at abutments.	Low
13.012	Communal cells at Ground Floor		Moderate	Remove as part of re-planning of interiors	Record on measured survey drawings	Low



Schedule of Character Defining Elements

Central Police Station

Element no.	Description	Photo ref.	Significance	Proposal	Mitigation	Impact
13.013	Rooflight and security bars over communal cells		Moderate	Remove as part of re-planning of interiors	Record on measured survey drawings	Low
13.014	Granite threshold at external door openings		Low	Retain	Not applicable	Neutral

Schedule of Character Defining Elements

Central Police Station

Element no.	Description	Photo ref.	Significance	Proposal	Mitigation	Impact
13.015	Timber boarded doors with fanlight over		Low	Repair as necessary and retain	Not applicable	Neutral
13.015	Vinyl tile floor		Adverse	Replace	Not applicable	Low

Schedule of Character Defining Elements


Central Police Station

Element no.	Description	Photo ref.	Significance	Proposal	Mitigation	Impact

Schedule of Character Defining Elements


Central Police Station

14 D Hall East Wing

Element no.	Description	Photo ref.	Significance	Proposal	Mitigation	Impact
14.001	West entrance at Lower Ground Floor		Moderate	Retain as public entrance at this level.	Retain security gate and granite threshold. Adjust adjacent ground level as necessary to achieve barrier-free access. Pin gate back against adjacent wall in the open position if necessary.	Low


Schedule of Character Defining Elements

Central Police Station

Element no.	Description	Photo ref.	Significance	Proposal	Mitigation	Impact
14.002	Half-round headed doorway and side lights		Moderate	Retain	Remove air duct and make good masonry above arch.	Low


Schedule of Character Defining Elements

Central Police Station

Element no.	Description	Photo ref.	Significance	Proposal	Mitigation	Impact
14.003	Granite surround to cells (generally north side, alternating with brick surrounds – see next item)		Moderate	Retain door surround and gate wherever possible.	Pin back gate against wall. Remove paint media to expose granite material.	Low



Schedule of Character Defining Elements

Central Police Station

Element no.	Description	Photo ref.	Significance	Proposal	Mitigation	Impact
14.004	Brick reveals with bull-nosed arrises and segmental arch over (generally north side, alternating with granite surrounds – see previous item)		High	Retain door surround and gate wherever possible	Pin back gate against wall	Low



Schedule of Character Defining Elements

Central Police Station

Element no.	Description	Photo ref.	Significance	Proposal	Mitigation	Impact
14.005	Arched opening at East end First Floor		Low	Retain as existing	Not applicable	Low
14.006	Concrete floor generally at Lower Ground Floor		Low	Excavate entire floor to install piled underpinning	Record levels on measured survey drawings. Install new floor at the same level.	Low


Schedule of Character Defining Elements

Central Police Station

Element no.	Description	Photo ref.	Significance	Proposal	Mitigation	Impact
14.007	Part-blocked windows at Lower Ground Floor - extent of blocking varies.		Moderate	Open up window opening to full extent.	Record existing condition on measured survey drawings. Add further detail during demolition works.	Low
14.008	External granite stair from Lower Ground to Ground Floor level		Moderate	Remove stair to make way for new stair in similar position	Review design proposals to see whether existing stair can be retained.	Low


Schedule of Character Defining Elements

Central Police Station

Element no.	Description	Photo ref.	Significance	Proposal	Mitigation	Impact
14.009	Ashlar pattern on external walls		Moderate	Form new openings for entrance/exit to building	Set out new openings to cause minimum disruption to ashlar pattern. Record existing pattern on measured survey drawings.	Low

Schedule of Character Defining Elements

Central Police Station

Element no.	Description	Photo ref.	Significance	Proposal	Mitigation	Impact
14.010	Blocked doorway at south-east corner		Low	Preserve blocked opening intact.	Not applicable	Neutral



Schedule of Character Defining Elements

Central Police Station

Element no.	Description	Photo ref.	Significance	Proposal	Mitigation	Impact
14.011	Metal security gate and screen		Low	Retain insitu	Pin gate in open position if necessary	Neutral



Schedule of Character Defining Elements

Central Police Station

Element no.	Description	Photo ref.	Significance	Proposal	Mitigation	Impact
14.012	Half-round headed doorway and side lights at Ground Floor west end		Moderate	Retain insitu	Not applicable	Neutral
14.013	Structural steelwork bracing and temporary access stair		Adverse	Remove upon completion of underpinning	Not applicable	Moderate


Schedule of Character Defining Elements

Central Police Station

Element no.	Description	Photo ref.	Significance	Proposal	Mitigation	Impact
14.014	RC staircase at north-east corner		Low	Remove	Record on measured drawings	Low
14.015	Vinyl tile floor on suspended timber floor		Adverse	Remove vinyl tiles and restore boards if possible; alternatively, replace boards with new timber to match other boarded floors elsewhere on the site.	Not applicable	Low



Schedule of Character Defining Elements

Central Police Station

Element no.	Description	Photo ref.	Significance	Proposal	Mitigation	Impact
14.016	Cell walls at Ground Floor		Moderate	Retain insitu	Use existing door openings wherever possible. Avoid further alteration to existing altered openings where feasible.	Low



Schedule of Character Defining Elements

Central Police Station

Element no.	Description	Photo ref.	Significance	Proposal	Mitigation	Impact
14.017	Mortuary		High	Preserve insitu	Avoid any service penetrations from adjacent spaces	Neutral
14.018	Brickwork surrounds to doorways with segmental arches over		Moderate	Increase width in selected locations to allow wheelchairs to pass	Record on measured survey drawings. Limit interventions as far as possible.	Low


Schedule of Character Defining Elements

Central Police Station

Element no.	Description	Photo ref.	Significance	Proposal	Mitigation	Impact
14.019	Granite surrounds to doorways with lintels over		Moderate	Increase width in selected locations to allow wheelchairs to pass	Record on measured survey drawings. Limit interventions as far as possible.	Low
14.020	Flat ceilings at Ground Floor		Low	Form penetrations for services installations where necessary	Avoid disruption of beams.	Low


Schedule of Character Defining Elements

Central Police Station

Element no.	Description	Photo ref.	Significance	Proposal	Mitigation	Impact
14.021	Arched opening at east end		Low	Retain insitu	Not applicable	Neutral


Schedule of Character Defining Elements

Central Police Station

Element no. 14.022	Description Top-lit central hall	Photo ref. 	Significance High	Proposal Retain insitu	Mitigation Not applicable	Impact Neutral
-----------------------	-------------------------------------	---	----------------------	---------------------------	------------------------------	-------------------


Schedule of Character Defining Elements

Central Police Station

Element no.	Description	Photo ref.	Significance	Proposal	Mitigation	Impact
14.023	Arches across central hall at First Floor		Moderate	Retain insitu	Not applicable	Neutral

Schedule of Character Defining Elements


Central Police Station

Element no.	Description	Photo ref.	Significance	Proposal	Mitigation	Impact
14.024	Inset security gate and screen in First Floor cells		Low	Remove to suit new use	Remove where necessary. Record on measured drawings.	Low

Schedule of Character Defining Elements



Central Police Station

14 D Hall West Wing

Element no.	Description	Photo ref.	Significance	Proposal	Mitigation	Impact
14.030	Main stair		High	Remove wire mesh and framing	Record on measured drawings	Low



Schedule of Character Defining Elements

Central Police Station

Element no.	Description	Photo ref.	Significance	Proposal	Mitigation	Impact
14.031	Brick vault over central hall at Ground Floor		High	Retain insitu	Not applicable	Neutral
14.032	Terrazzo floor in central hall at Ground floor		Moderate	Remove to enable piled underpinning	Record on measured survey drawings	Moderate


Schedule of Character Defining Elements

Central Police Station

Element no.	Description	Photo ref.	Significance	Proposal	Mitigation	Impact
14.033	Brick vaults above cells		High	Retain insitu	Avoid penetrations for services	Neutral
14.034	Cell walls (later additions)		Moderate	Remove where necessary to accommodate new cafe	Record on measured drawings	Low


Schedule of Character Defining Elements

Central Police Station

Element no.	Description	Photo ref.	Significance	Proposal	Mitigation	Impact
14.035	Brickwork spandrels below cell windows on south side at Ground Floor		Moderate	Remove to accommodate new cafe	Record on measured survey drawings	Low


Schedule of Character Defining Elements

Central Police Station

Element no.	Description	Photo ref.	Significance	Proposal	Mitigation	Impact
14.036	Cell walls flanking central hall		High	Remove to accommodate new cafe	Record on measured survey drawings. Retain selected cells for interpretation purposes.	Moderate

Schedule of Character Defining Elements

Central Police Station

Element no.	Description	Photo ref.	Significance	Proposal	Mitigation	Impact
14.037	Cell floors		Low	Remove to enable piled underpinning	Record on measured survey drawings	Low



Schedule of Character Defining Elements

Central Police Station

Element no.	Description	Photo ref.	Significance	Proposal	Mitigation	Impact
14.038	Partition wall across central hall at Ground Floor		Low	Remove to accommodate new cafe	Record on measured survey drawings	Low



Schedule of Character Defining Elements

Central Police Station

Element no.	Description	Photo ref.	Significance	Proposal	Mitigation	Impact
14.039	Granite pavement in cross-passage between East and West Wings		Moderate	Repair as necessary and retain insitu	Not applicable	Neutral
14.040	Granite threshold at doorway between cross-passage and East Wing		Moderate	Retain insitu	Not applicable	Neutral



Schedule of Character Defining Elements

Central Police Station

Element no.	Description	Photo ref.	Significance	Proposal	Mitigation	Impact
14.041	Brick vault over cross-passage		High	Retain insitu	Avoid any services penetrations	Neutral
14.042	Granite floor in central hall at First Floor		Moderate	Retain insitu	Repair where necessary	Neutral

Schedule of Character Defining Elements

Central Police Station

Element no.	Description	Photo ref.	Significance	Proposal	Mitigation	Impact
14.043	Cell walls flanking central hall at First Floor		High	Retain insitu	Not applicable	Neutral
14.044	Brickwork spandrels below cell windows at Second Floor		Moderate	Remove to enable new use	Record on measured drawings. Confine changes to one elevation, north or south.	Low


Schedule of Character Defining Elements

Central Police Station

Element no.	Description	Photo ref.	Significance	Proposal	Mitigation	Impact
14.045	Metal security screen adjacent main stair		Moderate	Retain insitu	Not applicable	Neutral



Schedule of Character Defining Elements

Central Police Station

Element no.	Description	Photo ref.	Significance	Proposal	Mitigation	Impact
14.046	Double-height central hall at Second Floor		High	Retain insitu	Not applicable	Neutral



Schedule of Character Defining Elements

Central Police Station

Element no.	Description	Photo ref.	Significance	Proposal	Mitigation	Impact
14.047	View ports adjacent entrance doors		Moderate	Retain insitu	Not applicable	Neutral
14.048	Services installations		Adverse	Remove	Not applicable	Moderate



Schedule of Character Defining Elements

Central Police Station

Element no.	Description	Photo ref.	Significance	Proposal	Mitigation	Impact
14.049	Metalwork and structural steel framing on exterior (typical)		Adverse	Remove	Not applicable	High
14.050	Blind arcade, south elevation		Low	Remove infill brickwork within arched openings at ground level to enable new cafe	Record on measured survey drawings. Observe and record any evidence that brickwork infills were built at the same time as the arched openings or added later	Low

Schedule of Character Defining Elements



Central Police Station

Element no.	Description	Photo ref.	Significance	Proposal	Mitigation	Impact
14.051	Blind arcade, north elevation		Low	Retain insitu	Not applicable	Neutral
14.052	Fence wall, east end of D Hall Yard		Low	Remove to reinstate access to granite stair to Lower Ground Floor level	Record on measured drawings	Low

Schedule of Character Defining Elements


Central Police Station

15 E Hall

Element no.	Description	Photo ref.	Significance	Proposal	Mitigation	Impact
15.001	Dividing walls at Lower Ground Floor		Moderate	Remove to enable multi-purpose use	Record on measured survey drawings	Low
15.002	Dividing walls at Lower Ground Floor		Moderate	Remove to enable multi-purpose use	Record on measured survey drawings	Low



Schedule of Character Defining Elements

Central Police Station

Element no.	Description	Photo ref.	Significance	Proposal	Mitigation	Impact
15.003	Staircase within Laundry Yard		Moderate	Remove to enable construction of Arbuthnot Wing	Record on measured survey drawings	Low



Schedule of Character Defining Elements

Central Police Station

Element no.	Description	Photo ref.	Significance	Proposal	Mitigation	Impact
15.004	Services installations		Adverse	Remove	Not applicable	Moderate
15.005	Metal louvres over cell window openings		Low	Remove	Record on measured survey drawings	Low


Schedule of Character Defining Elements

Central Police Station

Element no.	Description	Photo ref.	Significance	Proposal	Mitigation	Impact
15.006	Raised ground level adjacent entrance		Low	Remove to enable level access	Record on measured survey drawings	Low
15.007	Access balconies and apertures		Moderate	Retain apertures	Provide temporary closure as required for operational reasons	Low


Schedule of Character Defining Elements

Central Police Station

Element no.	Description	Photo ref.	Significance	Proposal	Mitigation	Impact
15.008	Central staircase		High	Retain	Provide secondary staircase within cell blocks to achieve code compliance	Low



Schedule of Character Defining Elements

Central Police Station

Element no.	Description	Photo ref.	Significance	Proposal	Mitigation	Impact
15.009	Cell walls flanking central hall		High	Retain	Pin back cell doors against walls.	Neutral


Schedule of Character Defining Elements

Central Police Station

Element no.	Description	Photo ref.	Significance	Proposal	Mitigation	Impact
15.010	Services installations		Adverse	Remove	Not applicable	Moderate
15.011	Balcony balustrades		Moderate	Retain	Install wire net across aperture to avoid need to upgrade balustrade to meet Building Code requirements	Low

Schedule of Character Defining Elements


Central Police Station

Element no.	15.012	Description	Second Floor central hall	Photo ref.		Significance	High	Proposal	Retain	Mitigation	Not applicable	Impact	Neutral
-------------	--------	-------------	------------------------------	------------	---	--------------	------	----------	--------	------------	----------------	--------	---------

Schedule of Character Defining Elements



Central Police Station

17 F Hall

Element no.	Description	Photo ref.	Significance	Proposal	Mitigation	Impact
17.001	Lay-in grid suspended ceiling		Adverse	Remove	Not applicable	High

Schedule of Character Defining Elements

Central Police Station

Element no.	Description	Photo ref.	Significance	Proposal	Mitigation	Impact
17.002	Rainwater goods		Low	Remove existing RWPs and install new RWPs externally on North and South Elevations	Improve roof drainage to avoid ponding	Low
17.003	Exterior decorations		Adverse	Strip off and redecorate	Sample and analyse existing paint media; select new media to suit substrate and significance	High



Schedule of Character Defining Elements

Central Police Station

Element no.	Description	Photo ref.	Significance	Proposal	Mitigation	Impact
17.004	External airconditioning units and other external services		Adverse	Remove and make good brickwork	Not applicable	High
17.005	Fixed signs		Moderate	Remove and refix/display in visitors' centre/discard	Record each sign and assess significance individually and treat accordingly	Moderate



Schedule of Character Defining Elements

Central Police Station

Element no.	Description	Photo ref.	Significance	Proposal	Mitigation	Impact
17.006	Security screen at First Floor entrance		Low	Remove	Record on measured drawings	Low
17.007	Metal windows		Moderate	Remove at First Floor to accommodate gallery space and block structural openings with blockwork	Record on measured drawings.	Moderate



Schedule of Character Defining Elements

Central Police Station

Element no.	Description	Photo ref.	Significance	Proposal	Mitigation	Impact
17.008	Fixed furniture		Moderate	Remove to accommodate gallery space	None	Low
17.009	Security screens		Moderate	Remove to accommodate gallery space	Record on measured drawings	Moderate



Schedule of Character Defining Elements

Central Police Station

Element no.	Description	Photo ref.	Significance	Proposal	Mitigation	Impact
17.010	Timber windows		Moderate	Remove at First Floor to accommodate gallery space and block structural openings with blockwork	Record on measured drawings	Moderate
17.011	Communal washing/lavatory facilities		Moderate	Remove to accommodate gallery space	Record on measured drawings	Low



Schedule of Character Defining Elements

Central Police Station

Element no.	Description	Photo ref.	Significance	Proposal	Mitigation	Impact
17.012	Blocked up lantern light		Low	Unblock lantern and fit glazing	Record on measured drawings	Low
17.013	Security gates at Ground openings		Moderate	Remove to enable access to Ground Floor gallery space	Record on measured drawings	Low


Schedule of Character Defining Elements

Central Police Station

Element no.	Description	Photo ref.	Significance	Proposal	Mitigation	Impact
17.014	Interview booths		High	Remove to accommodate new gallery	Rebuild in new location	Moderate
17.015	External stair to First Floor		Moderate	Upgrade balustrade to comply with Building Code	Record on measured drawings. Supplement existing balustrade elements with minimal elements if necessary.	Low


Schedule of Character Defining Elements

Central Police Station

Element no.	Description	Photo ref.	Significance	Proposal	Mitigation	Impact
17.016	Ground Floor main entrance		Low	Retain as existing.	Keep fixed shut if not required for operational use.	Low



Schedule of Character Defining Elements

Central Police Station

Element no. 17.017	Description Security screen at Ground Floor main entrance	Photo ref. 	Significance Low	Proposal Remove to accommodate gallery space	Mitigation Record on measured drawings	Impact Low
-----------------------	--	---	---------------------	--	--	---------------


Schedule of Character Defining Elements

Central Police Station

Element no.	Description	Photo ref.	Significance	Proposal	Mitigation	Impact
17.018	Blue Entrance Gate (facing Old Bailey Street)		High	Retain in situ	Maintain in working order	Neutral
17.019	Blue Entrance Gate (inner) and enclosed yard		Moderate	Retain gate and enclosing walls and roof in situ; remove cupboards.	Repair and maintain gate in working order	Low


Schedule of Character Defining Elements

Central Police Station

Element no.	Description	Photo ref.	Significance	Proposal	Mitigation	Impact
17.020	Blue Entrance Gate (inner) facing Prison Yard		Moderate	Retain gate and enclosing frame	Repair and maintain in working order	Low



Schedule of Character Defining Elements

Central Police Station

Element no.	17.021	Description	Barbed wire	Photo ref.		Significance	Moderate	Proposal	Remove	Mitigation	Record on measured drawings. Make good fixing points where attached to brickwork.	Impact	Low
-------------	--------	-------------	-------------	------------	---	--------------	----------	----------	--------	------------	--	--------	-----


Schedule of Character Defining Elements

Central Police Station

Element no.	Description	Photo ref.	Significance	Proposal	Mitigation	Impact
17.022	Metal security bars at windows		Moderate	Remove as part of blocking up window openings to accommodate gallery space at First Floor	Record on measured drawings	Low
17.023	External toilets at Ground Floor adjacent East elevation		Low	Remove	Record on measured drawings	Low

Schedule of Character Defining Elements



Central Police Station

Element no.	Description	Photo ref.	Significance	Proposal	Mitigation	Impact
17.024	Open Visit Room		Low	Space reallocated to other uses	Record on measured drawings. Salvage entrance sign and re-use in new layout of interview booths.	Low

Schedule of Character Defining Elements


Central Police Station

19 Bauhinia House

Element no.	Description	Photo ref.	Significance	Proposal	Mitigation	Impact
19.001	Pitched roofs		High	New penetrations through roofs for ventilation ducts and other services	Arrange new penetrations so that they conform with the geometry of the existing roof. Model the size and shape of the new ducts so that the impact on the roofscape is minimised. Finish the new ducts in a non-reflective material that is neutral in colour and mid-tone.	High
19.002	Chimney		High	Repair and retain	Not applicable	Neutral


Schedule of Character Defining Elements

Central Police Station

Element no.	Description	Photo ref.	Significance	Proposal	Mitigation	Impact
19.003	Rainwater goods and other external services		Adverse	Remove and make good wall surface. Replace defective and non-matching rainwater goods with cast iron fittings to match original.	Not applicable	Moderate


Schedule of Character Defining Elements

Central Police Station

Element no.	Description	Photo ref.	Significance	Proposal	Mitigation	Impact
19.004	External stone wall facing		High	Carry out close inspection of painted areas to determine extent of original granite facing and remove paint media where applicable.	Not applicable	Moderate


Schedule of Character Defining Elements

Central Police Station

Element no.	Description	Photo ref.	Significance	Proposal	Mitigation	Impact
19.005	Gun loops		High	Remove concrete infiling and make good stonework where necessary.	Not applicable	Moderate


Schedule of Character Defining Elements

Central Police Station

Element no.	Description	Photo ref.	Significance	Proposal	Mitigation	Impact
19.006	Look-out turret		High	Repair and retain insitu	Not applicable	Neutral


Schedule of Character Defining Elements

Central Police Station

Element no.	Description	Photo ref.	Significance	Proposal	Mitigation	Impact
19.007	Windows		Moderate	Remove and make good stonework as necessary	Record existing windows on measured survey drawings	Moderate



Schedule of Character Defining Elements

Central Police Station

Element no.	Description	Photo ref.	Significance	Proposal	Mitigation	Impact
19.008	Modern partitions		Adverse	Remove	Not applicable	Moderate

Schedule of Character Defining Elements

Central Police Station

Element no.	Description	Photo ref.	Significance	Proposal	Mitigation	Impact
19.009	Electrical services		Adverse	Remove	Not applicable	Moderate
19.010	Lay-in grid suspended ceiling		Adverse	Remove	Not applicable	High

Schedule of Character Defining Elements

Central Police Station

Element no.	Description	Photo ref.	Significance	Proposal	Mitigation	Impact
19.011	Exposed timber roof structure		High	Repair and retain insitu	Not applicable	Neutral
19.012	Timber stair		Moderate	Remove	Record on measured surveys drawings	Low